

1398
3.8.15
MAHARASHTRA
5/8/15

IN THE HON'BLE NATIONAL GREEN TRIBUNAL
PRINCIPAL BENCH, NEW DELHI

ORIGINAL APPLICATION NO. 199 OF 2014

*
2

IN THE MATTER OF:

ALMITRA H. PATEL & ANR. APPLICANTS

VERSUS

UNION OF INDIA & ORS..... ..RESPONDENTS

AFFIDAVIT ON BEHALF OF RESPONDENT
- DEPARTMENT OF URBAN DEVELOPMENT,
STATE OF MAHARASHTRA

INDEX

SL. NO.	PARTICULARS	PAGE NO
1.	Affidavit of Respondent - Department of Urban Development, State of Maharashtra in compliance with Hon'ble Tribunal's order dated 13.07.2015	10881 10885
2.	<u>Annexure I</u> STATUS REPORT OF ALL ULBS IN Maharashtra	10886 10909
3.	<u>Annexure II</u> Status report regarding Municipal Solid Waste for all Urban Local Bodies in Maharashtra	10910 10944

Shibani
SHIBANI GHOSH
ADVOCATE

ON BEHALF OF
STATE OF MAHARASHTRA,
URBAN DEVELOPMENT DEPARTMENT (RESPONDENT)

C-202, SECTOR-26, NOIDA 201301
Ph No. 9871437801; Email: shibanighosh83@gmail.com

NEW DELHI
3 August 2015



BEFORE THE NATIONAL GREEN TRIBUNAL
 PRINCIPAL BENCH, NEW DELHI
 Original Application No.199 of 2014

Almitra H. Patel and others

V/s

Union of India and others

Affidavit on behalf of Respondent Urban Development Department,
State of Maharashtra

I, Smt. Manisha Mhaiskar, Secretary, Urban Development Department, Government of Maharashtra, Mumbai 400032, do hereby state on solemn affirmation that I am filing this Affidavit in the aforesaid matter in pursuance to the orders passed by this Hon'ble Tribunal on 13 July 2015.

1. I say and submit that in pursuance with order dated 25 November 2014 of this Hon'ble Tribunal in Capt. Mall Singh & others V/s Punjab PCB & others in Appeal No. 70/2012, and orders dated 15 January 2015, 05 February 2015, and 20 March 2015, the Responding State has

M. Haiskar

filed detailed Affidavits providing information about the measures being taken by it with regard to Municipal Solid Waste Management.

2. I say and submit that in accordance with the directives of this Hon'ble Tribunal, Status Report of all the ULBs for the MSW sector compiled by the State Director of Municipal Administration is enclosed herewith and marked as Annexure-I. It is submitted that the ULBs are regularly required to provide funds for the MSW Management in the ULB Budget. The present SWM situation in the State is submitted below for kind perusal:

Summary of Municipal Solid Waste Information from all Municipal Corporations and Municipal Councils in Maharashtra															
ULBs	No. of ULBs	Information Received from ULBs	No. of ULBs possessing its own land for SWM processing		MPCB has given Authorization to such land		Whether this land is in disputes/ there is opposition by the people		Whether garbage is transferred in covered vehicle manners		Segregation (Dry & Wet)		Daily Treatment	Biogas Plant	Sanitary land fill site
			YES	NO	YES	NO	YES	NO	YES	NO	YES	>50%	YES	YES	YES
Municipal Corporations	26	15	13	2	12	3	9	6	15	0	11	4	3	3	5
Municipal Councils	238	234*	207	27	179	55	34	200	191	43	121	42	10	14	71
Total	264	249	220	29	191	58	43	206	206	43	132	46	13	17	76

Note-Remaining Municipal Councils viz. Satara Devlali, Wadi, Rajgurunagar & Gadchandur are newly formed

3. I say and submit that, the State Director, Municipal Administration has also collected information from the Urban Local Bodies in the State in the tabular form provided by the applicant. The said information is collectively exhibited at Exhibit - II
4. I say and submit that, the State Government is extremely concerned with the disposal and management of the Municipal Solid Waste. In this endeavour the State had earlier taken up projects for scientific disposal and management of Municipal Solid Waste Management under both Government of India and State sponsored projects. The Urban Local Bodies also have put in efforts like developing mechanism for collection, segregation, transportation of waste to processing facility, commissioning of waste to compost, waste to energy, waste to bio-compost, processing facility, developing landfill site etc. However due to several restraints and

constraints viz. paucity of funds, non-availability of land, technological know-how ignorance in this sector, unviable technology for scientific disposal and management of Municipal Solid Waste, opposition from citizens for dumping of waste, sustainable and substantial progress unfortunately could not be achieved.


5. However a few Urban Local Bodies have made efforts to convert the collected Municipal Solid Waste into an environment friendly beneficial end product like vermiculture and the manure thus derived has been utilised by the Urban Local Bodies. Further Waste to compost plants, Waste to energy, Waste to bio-compost plants have also been put up by some of the Urban Local Bodies. Chiplun Council already has started the Nisargrun Biogas electricity project from the Municipal Solid Waste. Dapoli Council is running a plant generating electricity from Municipal Solid Waste. The Solapur Municipal Corporation also has a successfully running Project for conversion of waste to electricity. The Navi Mumbai Municipal Corporation has installed a processing plant on PPP basis for scientific disposal of waste.
6. I say and submit that in spite of intensified efforts the aforesaid project could not be sustained. However the aforesaid limitations in management and scientific disposal of Municipal Solid Waste are now being addressed under the aegis of Swachh Maharashtra Mission as submitted below, by providing additional grants and also making available viable technology for management and scientific disposal for Municipal Solid Waste.
7. I say and submit that under the aegis of the Swachh Maharashtra Mission, the State has initiated the following steps which would enable us to positively tackle the earlier constraints and hindrances experienced viz paucity of funds, unviable technologies, dearth of knowledge in this regard, and resistance from the citizens.

Handwritten signature

- a) All the Urban Local Bodies have been directed to draft a Detailed Project Report for disposal of Municipal Solid Waste Management in a scientific and modern way. In this endeavour adequate funds are being allotted under this Mission for preparation of DPR for Municipal Solid Waste Management. For the convenience of the Urban Local Bodies, Government of India has circulated a panel of experts to assist the Urban Local Bodies in drafting the Detailed Project Report.
- b) The State has already appointed a State Mission Director, and established a Project Management Unit under him for effective management of the Municipal Solid Waste and related issues. In this endeavour the State is already in the process of appointing IEC, Solid Waste Management and other experts in the said Project Management Unit, who would guide and coordinate with the Urban Local Bodies with regard to effective management of Municipal Solid Waste.
8. I say and submit that further the State at its level under the Swachh Maharashtra Mission has held series of meetings with various technology providers in the following sectors as submitted for perusal below, to provide information to the Urban Local Bodies.

- (a) Waste to Compost
- (b) Waste to Bio-gas
- (c) Waste to Energy etc

DEPONENT



(Manisha Mhaiskar)
Secretary,
Urban Development Department


Place: Mumbai
Date: 1st August, 2015

VERIFICATION

I, Smt. Manisha Mhaiskar, Occupation, Govt. service at present working as Secretary, Urban Development Department, Mantralaya, Mumbai, do hereby State on solemn affirmation that the contents of this affidavit are on the basis of the office record and information which I believed to be true and correct. Hence it is verified on this 1st day of August, 2015 at Mumbai.


DEPONENT


(Manisha Mhaiskar)
Secretary,
Urban Development Department

I know the deponent


Sanjay M. Jagtap
Assitant, UDD
Mantralaya, Mumbai

SOLEMNLY AFFIRMED
BEFORE ME BY THE DEPONENT
SHRI/Smt Manisha Mhaiskar
TO WHOM I PERSONALLY KNOW.


01.08/15

Mumbai, Joint Secretary
Law and Judiciary Department
Dated & Oath Officer Appointed,
under Oaths Act, 1969



Sr no	Name of Municipal Council	Whether Sanitary Land Fill Site has been developed Yes / No	Inert Disposed per day in the SLS (Tons)	Whether Saperate Provision is available for treatment of Bio-Medical waste	If no Treatment facility available than how many years the garbage	Distance of the nearest Mun. Corporation from ULB. In K.m.	Distance of the nearest A class, B class M.C. In K.M	Whether SWM By laws are prepared and implemented in the ULB Yes / No	
		17	18	19	20	21	22	23	
1	2								
1	Navi Mumbai Municipal Corporation	yes	20	yes	Nil				
2	Thane Municipal Corporation	Nil	Yes	NA					
3	Kalyan Dombivli Municipal Corporation	No	0	yes	30			No	
4	Vasai Virar City Municipal Corporation	No	-	No	15	60km Thane Municipal Corporation		No	
5	Nashik corpo	Yes	170	Yes				No	
6	Nagpur	Yes	36	Yes	Since 1968	60 KM	14 KMs (Kamptec)	No	
7	Ahmadnagar M.Cor.	0	0	yes				Yes	
8	Bhiwandi Nijampur	No	No	Yes	Since 3 Year	Kalyan dombiwali corpo	Thane Mun. Corpo	No	
9	Mira Bhyander M.corpo			Yes	Since 2 years	Bruhan Mumbai BMC 2 KM		Yes	
10	Chandrapur corpo	Yes	0	Yes	Since 6 year		Ballarpur 15 KM	Yes	
11	Latur corpo	No	No	yes	Since 10 year	NA	NA	Yes, No	
12	Amaravati Municipal Corporation	No	No	yes	100	Karanja Municipal	100km	No	
13	Pune Municipal Corporation	Yes	600	Yes	Since 20 year	Pimpri cchinchwad	near by Pimpri cchinchwad corpo	No	
14	Kolhapur		No	yes	9 Year	No	No	No	
15	Sangli Miraj Kupwad Municipal Corporation	No	Nil	Yes	Since 10 Years	Asia Municipal Council 15 KM, Jat	No	No	
	Total of Recieved info.								

Municipal Solid Waste Management information (as on dt. 15.2.2015)
Municipal Council

Annexure I

Sr no	Name of Municipal Council	Population as per Census 2011	Garbage Generation Per day in Tonnes	Whether U.L.B has Own land for SWM Processing	If Yes, area in hectares	Whether this land is in Disputes / there is opposition by the people. Yes/No	Whether MPCB has given Authorisation to such land? yes/No	Whether garbage is transferred in covered vehical manners? yes/No	% of Dry / Wet Segregation	% of Daily treated garbage	Type of Processing (Tonns)				
											Compost	Biogas	Electricity Generation	Vermi Composting	Any other
1	2	3	4	5	8	7	8	9	10	11	12	13	14	15	16
1	Jawhar	12040	5	No	-	Yes	No	Yes	10	--	No	No	No	No	No
2	Dahanu	50287	12	Yes	2.18	Yes	No	Yes	90%	8 MT	Yes	No	No	No	46
3	Kulgaon Badlapur	174226	63	yes	6.56	No	yes	yes	20	2 T	yes	No	No	No	Bacteria culture
4	Ambarnath	253475	105	yes	13.58	yes	yes	yes	NO	10%	yes	No	No	yes	
5	Palghar	58,930	16	yes	5	no	yes	yes	50	4 tons	yes	--	--	No	
6	Panvel	180020	45	No	14	Yes	Yes	Yes	2% Biogas & 10% Other	--	3	2	--	--	
7	Thopoli	71230	25	yes	3.25	yes	yes	yes	10%	2 tons	yes	yes	yes	yes	
8	Alibag	20743	7	No	-	No	No	Yes	10%	10%	yes	1	1	Electricity Generation From biogas	
9	Mahad	27531	9	yes	2	yes	yes	yes	0	0	0	0	0	0	0
10	Pen	37852	12	yes	1.05.02	yes	yes	yes	60/40	0	0	0	0	0	0
11	Roha	20849	7	yes	1.32	No	yes	yes	14	14	0	1	0	0	0
12	Uran	30439	11	No	1	yes	yes	yes	52%	50%	No	yes	No	No	0
13	Munad Janjira	12225	7	Yes	82.9	No	Yes	Yes	0	0	yes	yes	yes	yes	
14	Sunwardhan	15118	5	yes	0.34.5	No	yes	No	0%	0%	No	No	No	No	
15	Matheran	4388	6	No	No	No	No	yes	70%	54%	No	No	No	No	0
16	Karjat	29663	12	yes	2.10.0	No	Yes	Yes	50%	6 MT	MIT	35	35	35	05
17	Ranagiri	76229	22	yes	2.46	yes	yes	yes	--	No	No	No	No	No	No

1	2	3	4	5	6	7	8	9	10	11	12	13	14	15	16
18	Chiplun	55139	18	Yes	2.4	No	yes	Yes	50%	27.7%		5	50 M3 per day		
19	Khed	16892	5	No		No	No	yes	30%	30%	No	3	3		
20	Rajapur	9753	1	Yes	0.40.0	No	Yes	Yes	950 kg.50kg						
21	Dapoli	15713	6	yes	0.35-00	No	yes	yes	30%	1 T	4	1	1 T	No	Suction Unit sludge fertilizer
22	Ghuhagar N.P.	9466	1	No	Nil	No	Nil	No	Nil	Nil	Nil	Nil	Nil	Nil	Nil
23	Devrukh N.P.	13608	3	No	Nil	No	No	Yes	Nil	Nil	Nil	Nil	Nil	Nil	Nil
24	Lanja N.P.	18286	2	No	No	No	No	No	No	No	No	No	No	No	No
25	Sawantwadi	23851	8	yes	2.11	No	No	yes	20%	500 K/Day				500 K	
26	Vengurla	12392	5	yes	2.02	No	yes	yes	No	Currently, the mixed waste on J.C.B. Put into the pit and waste dump process is by kamaxation	5				
27	Maven	16548	4	yes	51	No	yes	yes	50%	Since the processing center currently closed for repairs	No	?	No	No	2 T
28	Kankavh	16398	5	yes	2	No	No	yes	50%	No	No	No	No	No	Open Dumping
29	Manmad	80058	20	yes	4.84	yes	No	No	No	No	No	No	No	No	only dumping
30	Ighatpuri	30989	6	Yes	4	yes	Yes	yes	No	No	No	No	No	No	Open Dumping
31	Nandgaon	25955	6	yes	0.81	No	Yes	No	No	There is a simple way to compost waste	No	No	No	No	No
32	Sinner	65215	24	yes	1.61	No	yes	yes	20%	No	No	No	No	No	No
33	Yawla	49826	16	yes	2.2	No	yes	yes	11%	10%	No	1 MT Biomethanisation on Project Running	No	No	
34	Trambak	12056	6	yes	3	yes	yes	No	No						
35	Bhagur	12353	3	yes	0.68	yes	No	yes	0	Yes					
36	Salana	37701	11	Yes	3	yes	Yes	yes	10%	23%	1	15 T			

1	2	3	4	5	6	7	8	9	10	11	12	13	14	15	16
37	Shrinipur	89262	30	yes	13.5	No	yes	yes	30% 70%	10%	No			10%	
38	Sanganner	65804	20	yes	5	No	yes	yes	70%	50%	yes				
39	Kopargaon	65273	12	Yes	2.89	No	No	Yes	30	0	No	No	No	No	
40	Rahuri	38813	8	yes	10.05	No	yes	yes	1%	12.5	**	0.75	**	20.25	
41	Rahata	22335	4	yes	1.87	No	yes	yes	50	30	yes	No	No	No	No
42	Shrigonda	31134	3	Yes	0.14	No	Yes	Yes	30	20	No	No	No	Yes	No
43	Dewfali Pravara	30997	5	yes	0.95	No	Yes	yes	50	30	yes	No	No	Yes	No
44	Parthadi	27247	6	yes	2	No	Yes	yes	50	25	yes	No	No	yes	No
45	Shridi	36004	18	yes	4.3	yes	Yes	yes	60	0	yes	No	No	5%	No
46	Nandurbar	111067	40	Yes	9.52	No	Yes	Yes	Wet 31 Dry 12	28	Yes	No	No	No	No
47	Shoda	61356	12	Yes	2.78	No	Yes	Yes	No	No	No	No	No	No	No
48	Taloda	25973	6	Yes	1.5	Yes	No	Yes	0%	0	0	0	0	0	0
49	Navapur	34212	6	yes	1.06	No	Yes	yes	10	10	Yes				
50	Shirpur wairade	76905	25	yes	4.07	No	yes	yes	100	16	yes	No	No	No	Vermi composting
51	Dondaicha warwade	45767	13	yes	3.63	No	No	yes	0	0	No	No	No	No	No
52	Sindhakheda NIP	24511	7	No	No	No	No	yes			Nil	Nil	Nil	Nil	Nil
53	Bhusaval	187750	47	yes	5.13	No	yes	yes	10%		No	No	No	No	landfill
54	Aneher	96187	35	yes	2	No	No	yes	15%		No	No	No	No	landfill
55	Chopda	72783	17	yes	2.00	No	yes	yes	15%	0%	No	No	No	No	No
56	Chalishgaon	97450	30	yes	2.45	No	yes	yes	No	30%					No
57	Pachora	59564	18	yes	4.31	No	No	yes	30%	10%				6	
58	Faizapur	26604	5	yes	0.8	No	yes	yes	wet 3 Nil & Dry 2 Nil	No	0	0	0	0	5
59	Yawal	36706	12	No		No	No	No	No	0%	0	0	0	0	0

1	2	3	4	5	6	7	8	9	10	11	12	13	14	15	16
60	Paver	27140	7	Yes	3.8	No	Yes	Yes	3%	15%	Yes				
61	Sawda	20595	4	Yes	0.76	No	Yes	Yes	wet 2 MIT & Dry 2 MIT	No	0	0	0	0	organic waste daily capacity of 5 MT
62	Parola	37635	-	Yes	1.84	No	No	Yes	No	No	Yes				
63	Dharangaon	35375	5	Yes	2.02	No	Yes	Yes	No	No	Yes				
64	Erandol	31071	7	Yes	2	No	Yes	Yes							Dumping
65	Jarner	46762	8	Yes	2	No	Yes	Yes							Dumping
66	Bhadgaon	37214	7	Yes	5.36	No	No	Yes							
67	Barameti	109282	32	No	-	Yes	No	Yes							
68	Lonawala	67698	35	Yes	3.64	No	Yes	Yes	16%	15%		5			
69	Talegaon Dabhade	56319	11	Yes	92	Yes	Yes	Yes	30%	10%	3.5 T				
70	Daund	49450	12	No	No	Yes	No	Yes	no	no	no	no	no	no	no
71	Indapur	21515	7	No	No	No	Yes	Yes	No	No	No	No	No	No	No
72	Shirur	37135	7	Yes	1.61	Yes	No	Yes	Wet 25 & Dry 75	No	No	No	No	No	No
73	Jejuri	14534	3	Yes	0.4	Yes	Yes	Yes	No		No	No	No	No	No
74	Bhor	18886	6	Yes	1.42	NO	YES	No	No	No	No	No	No	No	No
75	Saswad	31821	9	Yes	5	Yes	Yes	Yes	0%	0%	NIL	NIL	NIL	NIL	NIL
76	Alandi	28654	15	No	5.5	No	No	Yes	0%	0%	NIL	NIL	NIL	NIL	NIL
77	Junner	25315	6	Yes	2.17	No	Yes	Yes	80%	80%	80%	NIL	NIL	NIL	NIL
78	Islampur	67391	22	Yes	4.93	No	Yes	Yes	30%	28%	Yes				
79	Ashta	37105	7	Yes	2.6	No	Yes	Yes	25%	25%					
80	Vifa	48289	17	Yes	2.2	No	Yes	Yes	50%	50%				3	
81	Tasgaon	37945	17	Yes	2.5	No	Yes	Yes	20%	20%					
82	Jai NIP	30521	5	Yes No	-	No No	Yes No	Yes Yes	17% 15%	29% 15%	2.5 1.5				2.5 T 1.5 T

1	2	3	4	5	6	7	8	9	10	11	12	13	14	15	16
83	Satara	120195	40	Yes	7.24	No	Yes	Yes	No	No	No	No	No	No	No
84	Karad	74355	40	Yes	0.83	Yes	Yes	Yes	10%	No	No	No	No	No	No
85	Faltn	52049	13	Yes	2.80	No	Yes	Yes	No	5%	No	No	No	No	No
86	Rahimalpur	17633	1	Yes	0.66	No	No	Yes	0%	0%	No	No	No	Yes	No
87	Mahswad	24136	2	Yes	2.79	No	No	No	10%	No	No	No	No	No	No
88	Wai	36025	12	Yes	6.93	No	No	Yes	61	41.66	0	0	0	5	0
89	Panchgini	14897	5	Yes	0.6	No	Yes	Yes	50%	0%	No	No	No	No	No
90	Mahabaleshwar	13405	5	Yes	0.60	No	Yes	Yes	50%	50%	50%	No	No	No	No
91	Malikapur (satara)	3167	16.5	Yes	0-20	Yes	No	Yes	No	No	No	No	No	No	No
92	Barshi	118573	46	Yes	10	No	Yes	Yes	20	No	No	No	No	No	No
93	Pancharapur	98923	51	Yes	13.2	No	Yes	Yes	40%	65%	Yes	Yes	No	No	No
94	Karmala	23199	8	Yes	2.2	No	Yes	Yes	20	20	Yes	No	No	No	Dumping
95	Sangola	34321	8	Yes	1.87	No	Yes	Yes	No	No	Yes	No	No	No	No
96	Akkaikol	40103	12	Yes	1.16	No	Yes	No	No	No	No	No	No	No	No
97	Mangalwedha	21828	5	Yes	2	no	Yes	Yes	20	20	1	0	0	0	0
98	Mardargi	12353	2	Yes	1.25	no	Yes	Yes	20	0	Yes	No	No	No	1
99	Duchani	11214	3	Yes	1.46	NO	Yes	Yes	28	20	0	0	0	0	0
100	Kurtuwadi	22463	6	Yes	2.2	Yes	Yes	Yes	No	No	Yes	No	No	No	0
101	Ichalkaranji	287353	120	Yes	6.64	Yes	Yes	Yes	53%	No	Yes	No	No	No	No
102	Jaisingpur	48510	17	Yes	0.08	No	Yes	Yes	40%	30%	No	No	No	No	No
103	Malikapur	5339	1	Yes	0.6	No	Yes	Yes	60%	No	1	No	Yes	Yes	No
104	Malgud	11194	3	Yes	0.4	No	Yes	Yes	80%	11	1	1	1	1	Yes
105	Wadgaon	25651	8	No			Yes	Yes	62%-18%	1%				0.1	Yes

1	2	3	4	5	6	7	8	9	10	11	12	13	14	15	16
106	Gadchigali	27185	7.5	yes	1.11	No	yes	yes	30%	30%					
107	Kurundwad	22372	5	yes	65	No	Yes	yes	20%	30%				30%	
108	Kagal	34095	8	yes	2	No	yes	yes		15 MIT			Yes	yes	
109	Panhala	3121	1	yes	0.14	No	yes	yes	60% - 40%	60% - 10%				15	
110	Silod	58230	8	yes	4	No	yes	yes	0	0	0	0		0.4	
111	Paithan	41514	5	yes	2	No		yes	0	0	0	0	0	0	0
112	Vaijapur	41297	7	No	-	yes	Yes		No	40	Yes		0	0	
113	Gangapur	27681	5	yes	3.71	No	yes	yes	No	0			0		
114	Khulababad	15677	1	yes	0.75	No	yes	yes	0	0	0	0	0	0	0
115	Kannad	40756	10	yes	6	No	Yes	Yes	Nil	Nil	Nil	Nil	Nil	Nil	3
116	Gangakhed	49581	15	Yes	3	No	No	Yes	0	0	No	No	Nil	Nil	MIT
117	Srpseth	15765	2	yes	2	No	yes	yes	25%	25%	Yes	Yes	No	No	
118	Purna	36640	4	Yes	2	NO	Yes	Yes	20%	No	No	No	No	No	
119	Manwat	32488	6	yes	2	No	yes	yes	60%	25%	No	No	No	No	No
120	Saitu	46915	7.5	yes	2.04	yes	No	yes	60%	No	No	No	No	No	
121	Jintur	45000	10	yes	02.05	No	yes	No	25%	No	No	No	No	No	No
122	Patni	36853	10	yes	2	no	No	No	no	nil	no	no	no	no	No
123	Hingoli	85137	40	yes	4	No	yes	No	30	0	0	0	0	0	0
124	Basmalnagar	58846	12	yes	0.8	No	yes	yes	No	No					
125	Kalamnuri	24787	12	yes		No	yes	yes	No	No					natural decomposing
126	Jaina	285349	80	yes	2	yes	No	yes	No	No	No	No	No	No	
127	Ambad	31553	6	yes	2	No	yes	No	No	No	No	No	No	No	No
128	Bhokardan	24416	3	yes	2	No	yes	yes	No	25%	1		0.5		

26801

1	2	3	4	5	6	7	8	9	10	11	12	13	14	15	16
129	Patkur	35920	5	yes	1.16	No	yes	yes	No	No	0	0	0	0	0
130	Biloli	14923	2	yes	1	No	yes	yes	No	No	0	0	0	0	0
131	Peth Umn	13507	7	yes	1.51	No	yes	No	35	No					
132	Muckhed	23517	5	yes	3	No	yes	yes	40	No					
133	Khanchar	24843	6	yes	1.5	No	yes	yes	25%	33%					
134	Hadgaon	27433	7	Yes	1	No	Yes	Yes	40%	No				2	
135	Dharmabad	33741	9	yes	1.55	No	yes	No	40	No					
136	Deglur	94493	32	yes	2	No	yes	yes	35	30	yes				
137	Mukhed	27790	8	yes	1	no	yes	no	70						
138	Kinwat	28237	7	Yes	4.88	No	Yes	Yes							
139	Leha	24125	6	yes	1	No	yes	yes	50	9	0	0	0	0	0
140	Bhokaran	32899	6		2										
141	Mahur P.P	11176	3	Yes Yes	1.58	No No	yes -	No Yes	40						
142	Achapur N.P.	26029	8		4		No	yes	35						
143	Ausa	36158	115	Yes	2.22	No	Yes	Yes	30	30					
144	Nianga	36172	15	Yes	1.49	No	Yes	No	No	No				yes	
145	Ahmachpur	104063	52	Yes	1.2	No	No	Yes	No	No	No	No	No	No	No
146	Udgir	104063	52	Yes	1.2	No	No	Yes	No	No	No	No	No	No	No
147	Kalamb	25755	2	No	-	No	-	Yes	25%	Nil	Nil	Nil	Nil	Nil	Nil
148	Umarga	41859	12	yes	2.5	No	yes	yes	40%	60%					
149	Osmanabad	111825	40	yes	2.9	No	yes	yes	30%	No	No	No	No	No	--
150	Tulapur	34011	12	yes		No	yes	yes	No	No	No	No	No	No	No
151	Hadurga	18355	7	yes		No	yes	yes	No	No	No	No	No	No	No

107

1	2	3	4	5	6	7	8	9	10	11	12	13	14	15	16
152	Paranda	18758	1	yes	1.2	No	yes	yes	No	No	No	No	No	No	No
153	Bhoom	18561	2	yes	1	No	yes	yes	No	No	No	No	No	No	No
154	Murum	18371	6	yes		No	yes	yes	No	No	No	No	No	No	No
155	Kundalwadi	14760	2	yes	1.2	No	yes	/	No	No	No	No	No	No	No
156	Beed	203240	65	yes	0.45	No	yes	/	No	20%	--	--	--	No	--
157	Ambejogai	73975	19	yes	4	No	No	No	25%	No	No	No	No	No	No
158	Parali Vajjanath	90975	25.75	yes	0.4	No	yes	No	20%	25%	Yes	--	--	No	No
159	Manjagaon	49445	12	yes	2	No	yes	No	25%	Nil	No	Nil	Nil	2	No
160	Georai	33557	9	yes	2	No	yes	No	No	No	No	no	no	no	no
161	Dharur	20464	3.5	yes	2	No	yes	Yes	Nil	Nil	Nil	Nil	Nil	Nil	Nil
162	Kej	30704	10	No		yes	Ho	No	25%	No	Yes	No	No	No	No
163	Ekkhara	67470	15	yes	0.81	yes	No	yes	25	No	No	No	No	No	No
164	Khamgaon	94191	26	yes	23.02	No	yes	yes	No	No	No	No	No	No	No
165	Malikapur	67968	13.72	yes	5.91	No	No	No	Nil	Nil	Nil	Nil	Nil	No	No
166	Shegaon	59766	14	yes	14.16	No	yes	No	Nil	Nil	Nil	Nil	Nil	Nil	Nil
167	Jalgaon jamod	27000	8	yes	2.02	No	yes	No	No	No	No	No	No	No	No
168	Merkar	45287	10	yes	8	No	yes	Yes	No	No	--	--	--	--	Land filling
169	Nandura	42202	7	yes	3.88	No	yes	Yes	No	No	--	--	--	--	Land filling
170	Chikhali	58889	14	yes	4.51	No	yes	Yes	No	No	Yes	No	No	No	No
171	Deogaon raja	30975	6	yes	2	No	yes	No	No	No	No	No	No	No	No
172	Lonar	23416	8	yes	3	No	yes	yes	No	No	yes	No	No	No	No
173	Sindakhed raja	16434	4	yes	2	No	yes	Yes	0	0	Yes	Nil	Nil	No	Nil
174	Achalpur	112311	30	yes	1.16	No	yes	yes	0	0	100%	0	0	0	0
										-40%	compared				

1	2	3	4	5	6	7	8	9	10	11	12	13	14	15	16
175	Anjangaon Surji	56380	10	Yes	1.3	No	Yes	Yes	23%	No	No	No	No	No	No
176	Warud	45482	18	yes	2.42	No	Yes	Yes		30%	Compost	No	No	No	No
177	Morshi	37333	6.5	Yes	10	no	yes	yes	50%	20%	yes	no	no	Yes	
178	Daryapur	36463	6	No	--	No	No	Yes	4.25 M.T. Wet + 1.75 M.T. Dry	No	--	--	--	yes	no
179	Chandur railway	19776	0.44	yes	1.41	No	yes	yes	20.00%	10%	10%	--	--	--	--
180	Chandur Bazar	18763	5	yes	1.4	No	yes	yes	23%	20%	Compost	No	No	No	No
181	Dhamangaon	20059	5	Yes	3	No	Yes	Yes	30% 70%	No	No	No	No	No	No
182	Shandurjanaghat	21716	5	yes	2	No	yes	No	--	--	No	No	No	No	No
183	Chikhaldara	5158	60.3	yes	0.8	No	yes	yes	30% 70%	30%	No	No	No	No	No
184	Yavatnri	131317	60	yes	7	yes	yes	yes	8% - 92%	8%	yes	No	No	Yes	No
185	Darwaha	34094	6	yes	1.76	No	yes	yes	60% Wet, 40% Dry	No	No	No	No	yes	
186	Ghatanji	21293	5	yes	2.5	No	yes	No	50% Wet, 50% Dry	No	No	No	No	No	No
187	Digras	44834	15	yes	4.04	No	yes	No	No	No	No	No	No	No	No
188	Pusad	73046	19	yes	1.3	No	yes	yes	No	No	No	No	No	No	No
189	Umarikhed	47458	16	yes	6	No	yes	yes	No	No	No	No	No	No	No
190	Pandharkwda	31094	6	yes	6.1	No	yes	yes	No	2 tons	No	No	No	2	No
191	wani	58857	17	yes	5.06	No	yes	No	No	No	No	No	No	No	No
192	ner-nababpur	29302	6	yes	4.59	No	yes	No	No	No	No	No	No	No	No
193	Arni	31597	12	No	No	No	No	No	No	No	No	No	No	No	No
194	karanja	67907	15.5	Yes	4.19	No	Yes	Yes	No	No	No	No	No	No	No
195	Mangrupir	30983	5	yes	3.32	No	yes	yes	Yes	No	No	No	No	No	No
196	Risod	34136	8	yes	4.85	No	Yes	Yes	Yes	30%	1	No	No	No	No
197	Washim	78307	18	yes	8.68	no	yes	yes	30-50%	30%	No	--	--	--	0
									20%-50%	nil	0	0	0	0	0

1	2	3	4	5	6	7	8	9	10	11	12	13	14	15	16
198	Telhara	20986	5	yes	1.92	No	yes	No	No						
199	Akot	92637	25	yes	2	No	yes	No	No						
200	Balapur	44594	7	yes	2	No	yes	No	No						
201	Patur	40295	11	yes	5.5	No	yes	No	No						
202	Murtijapur	40285	11	yes	5.5	No	yes	No	No						
203	kamplee	86393	25	yes	1.5	No	yes	No	No						
204	Umred	54043	13	Yes	2	No	Yes	yes	20%	No	yes	No	No	No	No
205	Raritek	22314	5	Yes	3	No	Yes	Yes	20%	20%	2	No	No	No	No
206	Khapa	14559	3.3	yes	2	No	yes	yes	-10%	No	-10%	Yes	Yes	No	Yes
207	Kalmeswar	19578	6	Yes	0.51	No	Yes	yes	15% - 85%	50%	-10%	No	No	10%	No
208	Mowad	8777	1	No		No	Yes	Yes	Wet - T Dry - T	6 T	1	2 T	2 T.D.P.	No	No
209	Saoner	34115	6	Yes	2.94	Yes	Yes	yes							
210	Katol	43267	10	yes	2	yes	yes	yes	20% - 80 %	20%	No	20%	No	No	
211	Narkhed	21127	6	yes	1.25	No	yes	yes	Partly	No	No	No	No	No	
212	Mohpa	6987	2.5	yes	0.8	No	yes	yes	30%-70%	80	1.5	No	No	No	0.5
213	Mouda N.P.	14618	1	No		No	No	Yes	-10% - 60%	No	No	No	No	No	
214	Mahadula N.P.	25531	5.5	No	No	No	NO	yes	No	No	No	No	No	No	
215	Kanhan	27851	8	No	No		No	yes	No	No	nil	nil	nil	nil	
216	Bhandra	91845	27	yes	5	No	yes,	yes	70% - 30%	No	No	No	No	No	No
217	Tumsar	44836	11	yes	1.27	No	Yes	Yes	30%	Nil	Nil	Nil	Nil	No	No
218	Pawni	22821	5	yes											
219	Gandia	132813	40	No	No	No	No	yes	No	No	No	No	No	No	No
220	Tiroda	25148	15	Yes	1.08	No	No,	Yes	No	No	No	No	No	No	No

Sr no	Name of Municipal Council	Whether Sanitary Land Fill Site has been developed Yes / No	Inert Disposed per day in the SLS (Tons)	Whether Separate Provision is available for treatment of Bio-Medical waste	if no Treatment facility available than from how many years the garbage is Dumped at the site ?	Distance of the nearest Mun Corporation from ULB. In K m.	Distance of the nearest A class, B class M.C. In K M.	Whether SWM By laws are prepared and implemented in the ULB. Yes / No
1	2	17	18	19	20	21	22	23
1	Jawhar	No	No	No	10 Years	Bhiwandi 90 KM	Dahanu (B) 70km	No
2	Dahanu	No	No	No	3 Years	Vasai virar municipal corp 64 Km	Palghar 33 Km	Yes
3	Kulgaon Badlapur	yes	1	yes	5	Ulhasnagar 10 KM	5 KM Ambarnath	No
4	Ambarnath	yes	-	yes	40-50 Years	Ulhasnagar Corporation 5 KM	Kulgaon Badlapur 6 KM	yes
5	Palghar	-	1/2 ton	yes	-	vasai virar municipal corp	Dahanu nagar panshad	inprocess
6	Panvel	Yes	-	Yes	Process done and remaining waste dump at landfill site	Nav Mumbai 8 Km	Khopoli 35.5km	inprocess
7	Khopoli	No	No	No	Since 12 years	navi mumbai municipal corporation 60km	panvel municipal council 35km	inprocess
8	Alibag	No	-	Yes	Since 30 years	navi mumbai municipal corporation 75 km.	panvel municipal council A class 80km, B class M.C. 60 KM	No
9	Mahad	No	No	No	From the begning	navi mumbai municipal corporation 130 KM	Roha H.C. 65 KM	Inprocess
10	Pen	yes	0	No	From 2013	navi mumbai municipal corporation 40 KM	Khopoli B class M.C 30 KM, Alibag C class 30 KM	No
11	Roha	No	0	yes	No	navi mumbai municipal corporation 100 KM	Khopoli B class M.C 50 KM	No
12	Uran	No	No	yes	Since 7 Year	navi mumbai municipal corporation 27KM	Panvel 28 KM	No
13	Munad Janjira	No	-	Yes	Since 6 Years	navi mumbai municipal corporation 135 KM	A class Panvel M.C. 105 KM, B Class M.C. Khopoli 100 KM	No
14	Shriwardhan	No	No	No	No	navi mumbai municipal corporation 175 KM	Panvel 150 KM	No
15	Matheran	No	No	Yes	Since 12 Year	Kalyan Dombivli Mun Corporation 45 KM	Khopoli M.C. 55 KM	-
16	Karjat	No	-	Yes	-	Kalyan Dombivli 50 KM	A class Panvel 25 Km B Class Khopoli 13 KM	No
17	Ratnagiri	No	No	yes	1 Year	Kothapur MC 120 KM	Chiplun appr. 60 KM	No

1	2	17	18	19	20	21	22	23
18	Chiplun	Yes	13 T	Yes		11 km	Ratnagiri Nagar Parishad 80km	Yes
19	Khed	No		No	Since 40 years			
20	Rajapur	Yes	No	No	2 years		1 Chiplun M.C. 35 KM 2 Dapoli N.P 27 KM	No
21	Dapoli	No	No	Yes	No	navi mumbai municipal Corporation, 190 KM	Chiplun M.C. 65 KM	No
22	Ghuahagar N.P.	Nil	Nil	Nil	Nil	navi mumbai 250 km	chiplun 50 km	No
23	Devrukh N.P.	No	Nil	No	4	Ratnagiri - 50 Km	Ratnagiri - 50 km	Nil
24	Lanja N.P.	No	No	No	3	Kolhapur Mun. Corporation 110 KM	Ratnagiri M.C. 45 KM	No
25	Sawantwadi	No		Yes	Since 25 Year	Kolhapur Mun. Corporation 160 KM	Ratnagiri M.C. 180 KM	No
26	Vengurla	No	1.5	Yes	1 Year	Kolhapur Mun. Corporation 160 KM	Sawantwadi M.C. 30 KM	Yes
27	Malvon	No	No	Yes	No	Kolhapur Mun. Corporation 160 KM	Ratnagiri M.C. B class 160 KM	No, No
28	Kankavli	Yes	4.5 MT	No	No	Kolhapur Mun. Corporation 110 KM	Ratnagiri M.C. B class 130 KM	Yes
29	Manmad	No	No	No		Malegaon Mun. Corporation 36 KM	Nandgaon M.C. 24 KM Yewala M.C. 24 KM	No
30	Ighatpuri	No	No	No	Since 50 Year	Nashik Mun. Corporation 45 KM	Bhagur M.C. 40 KM	Yes
31	Nandgaon			No	Since 4 Year	Malegaon Mun. Corporation 36 KM	Manmad M.C. 24 KM	No
32	Sinner	No	No	No	Since 5 Year	Nashik Mun. Corporation 30 KM	B class Sangamner M.C. 40 KM	Yes
33	Yewla	Yes		Yes	Since 4 Year	Nashik Mun. Corporation 90 KM	B class Manmad 24 KM B class Kopergaon 19 KM	Yes
34	Trambak	No		No	Since 40-45 Year	Nashik Mun. Corporation 70 KM	पुणे नगरपालिका 60 KM	Yes
35	Bhagur		No	Yes	10	Nashik Mun. Corporation on 11 KM	B class Manmad 100 KM	Yes
36	Salana	No	1 T	No	Since 20 to 25 Year	Malegaon Mun. Corporation 35 KM	B class Manmad 70 KM	Yes

1	2	17	18	19	20	21	22	23
37	Shrirampur	No		No	Since 02 Year	Ahmadnagar Mun. Corporation 70 KM	B class sangamner 55 KM Kopargaon B class 40 KM	yes
38	Sangamner	yes	50	yes		Ahmadnagar Mun Corporation 100 KM	Shrirampur B class 55 KM Kopargaon B class 40 KM	yes
39	Kopargaon	No		Yes	Since 2 Year	Ahmadnagar Mun Corporation 100 KM	Shrirampur B class 50 KM	Yes
40	Rahuri	No		yes	5	Ahmadnagar Mun. Corporation 40 KM	Shrirampur B class 27 KM, Deolali 12 KM, Rahata 35 KM, Shiridi 55 KM, Parthadi 72 KM, Shrigonda 100 KM, Kopargaon 60 KM, Kopargaon B class 17 KM	yes
41	Rahata	yes	1	yes	Since 02 Year	Ahmadnagar 84 KM		yes
42	Shrigonda	Yes		yes	Since 03 Year	Ahmadnagar Mun Corporation 65 KM		Yes
43	Dewlali Pravara	yes	1	yes		Ahmadnagar Mun Corporation 55 KM	Daund B class 25 KM Shrirampur B class 30 KM	yes
44	Parthadi	No		No	Since 02 Year	Ahmadnagar Mun Corporation 60 KM	Shrirampur B class 100 KM	yes
45	Shiridi	No	No	No	Since 05 Year	Ahmadnagar Mun Corporation 85 KM	Kopargaon B class 14 KM	yes
46	Nandurbar	No		No	From 2005	Dhule Mun cor 55 KM	Shada 38 KM	No
47	Shada	No	No	No	2 Years	Dhule Corpo 50 KM	A class Nandurbar 3 B class Dondaicha	Yes
48	Talods	No	No	No	Since 25 years	Dhule Corpo 120 KM	Nandurbar 37 KM	
49	Naxapur	No		yes		Dhule 120 KM	Nandurbar -60 KM	yes
50	Shirpur warwade	No	N.A	yes	No.	Dhule - 55 KM	Dondaicha - 44 KM	yes
51	Dondaicha warwade		No	No	7 Year	Dhule 55 km	1) A Class Nandurbar 2) B Class Shada 28 km	Yes
52	Sinthakheda N.P.	Yes No	No	No	No	Dhule 48 km	1) B Class Shirpur warwade 2) B Class dondaicha 23 km	yes
53	Bhusaval	No		yes	Since 5	Jaigaon Corp 25 KM	Fazpur B Class 20 KM	yes
54	Amelner	No		yes	Since 10 Year	Jaigaon Corp 60 KM	Chopda B Class, 36 KM	yes
55	Chopda	No	No	yes	Since 05 Year	Jaigaon Corp 60 KM	Amalner B Class 36 KM	yes
56	Chalisgaon	No	No		10 Year	Jaigaon Corp 90 KM	Pachora 50 KM	yes
57	Pachora	No	No	no	5 Year	Jaigaon Corp 50 KM	Chalisgaon 50 KM	yes
58	Faizapur							
59	Yawal	No	No	yes	Since 25 Years	Jaigaon 50KM	Bhusaval B Class 17 KM Fazpur B Class 17 KM, Sawch C Class 19 KM	Yes

1	2	17	18	19	20	21	22	23
50	Rahivet	No	No	yes		Jalgaon 50 KM	C Class Service 22 Km & Chopda 90 Km Bhusaval A Class 40 Km	Yes
61	Sawda	yes	No	yes		Jalgaon Sawda 50 Km	Bhusaval A Class 20 Km	
62	Parola	No	10	No	Waste was dump	Dhule 35 Km	Bhusaval A Class 90 Km	YES
63	Dharangaon				Since 05 Year	Jalgaon 34 Km	Chopda 30 Km Amalner B Class 22 Km	
64	Erandoli		7 MT	No	Since 05 Year	Jalgaon 32 Km	Bhusaval A Class 57 Km & Chopda 52 Km	yes
65	Jamner	yes	8 Y	No	Since 03 Year	Jalgaon 35 Km	Bhusaval A Class 29 Km	yes
66	Bhadgaon		7 MT	No	Since 05 Year	Jalgaon 65 Km	Chalishgaon . 36 Km & Pachora 15 Km	yes
67	Baramati	No	0	yes	Since 6 Month	Pune Mun Corporation 102 Km	Falton B Class 27 Km	yes
68	Lonavala	No	No	yes	Since 60 Year	Pimpri Chinchwad Corpo 60 Km	Telegaon B Class 35 Km	No
69	Telegaon Dabhade	no		no	Since 25 Year	Pimpri chinchwad 20Km	lonavala nagarpalishad 30 Km	yes
70	Daund	Yes		yes	Above 45 Years	PMC 90 Km	Baramati NP 45 Km	No
71	Indapur	Yes	No	No	20 Year	Pune M. Corpo 135 Km	Baramati NP 50 Km	No
72	Shirur	No	No	yes	30 Year	Ahmadnagar Mun Corporation . 52 Km	Alandi . 60 Km	No
73	Jejuri	No	No	yes	50 Year	Pune M Corpo 50 Km	Saswad C Class 17 Km, Baramati B Class 50 Km	No
74	Bhor	NO	NIL	NO	15 YEARS	PUNE CORPORATION 60KM	Baramati B Class 70 K.M.	No
75	Saswad	No	Nil	No	15 yeais	Pune corporation 30Km	Telegaon B class M.C. 40 Km	Yes
76	Alandi	No	Nil	yes	6 years	Pimpri chinchwad Mun Corporation 05 Km	Telegaon B Class	No
77	Junner	No		No	5 Year	Pimpri chinchwad Mun Corporation 75 Km		yes
78	Islampur	yes	18	yes	NA	Sanjli-Miraj Kupwad Mun. Corporation 50 Km	Vita B Class 60 Km	yes
79	Asha			yes		Sanjli-Miraj Kupwad Mun. Corporation 20 Km	Islampur B Class 20 Km	Yes
80	Vita	No	15	No	NA	Sanjli-Miraj Kupwad Mun. Corporation 60 Km	Islampur B Class 60 Km	yes
81	Tasgaon	yes				Sanjli-Miraj Kupwad Mun Corporation 25 Km	Vita B Class 25 Km	yes
82	Jat NP	No		Yes	Since 10 Year	Sanjli-Miraj Kupwad Mun Corporation 100 Km		yes

1	2	17	18	19	20	21	22	23
83	Satara	No	No	yes	10 Year	Sanjivraj Kupwad Coj Mun Corporation Kohapur Mun Corporation 110 KM	Karad 50 KM, Falan 50 KM	yes
84	Karad	No	No	yes	30 Year	Kohapur Corporation 75 KM Corporation 75 KM	Satara A Class 52 KM Islampur B Class 30 KM	yes
85	Falan	No	No	yes	12 Year	Pune - 110 KM	Baranati 24 KM	yes
86	Rahimatpur	No	-	No	2 Year	Pune 140 KM Kohapur 110 KM	Satara A Class 52 KM Islampur B Class 30 KM	No
87	Mahswad	yes	1 MT	No	17 Year	Solapur Corporation 130 km	1) Satara A Class 90 KM 2) Karad B Class 90 KM 3) Falan B Class 70 KM	yes
88	Wai	No	No	yes	6 Year	Pune Mun Corporation 90km	1 Satara A Class 35 KM, Falan B class 75 km	No
89	Panchgini	No	No	yes	From beginning	Pune 100 KM	Satara A Class 45 KM	yes
90	Mahabaleshwar	No	No	yes	No	Pune 120 KM	Satara A Class 60 KM	yes
91	Maikapur (satara)	No	No	yes	20 years	Kohapur Mun. Corpo 75 KM & Sanglimirajkupwad Mun Corpo 75 KM	A class satara 60 KM & B class karad 4 KM	No
92	Barshi	No	No	yes	15	Solapur - 70 KM	Pandharpur - 50 KM	yes
93	Pandharpur	No	No	Yes	No	Solapur - 72 KM	Barshi - A - 50 KM	yes
94	Karmala	yes	-	No	30 years	Solapur - 95 KM	Pandharpur 31 KM	No
95	Sangola	-	No	-	-	-	-	-
96	Akkalkot	No	No	Yes	Yes	Solapur - 45 KM	Solapur - 45 KM	No
97	Mangalwedha	yes	0.05	yes	0	Solapur 55 km	Pandharpur B class - 25 km	yes
98	Maibargi	No	No	No	10	solapur 50	pandharpur B class - 125 km	Yes
99	Dudhani	yes	0.014	yes	20	solapur 61	maidargi 15	yes
100	Kurtuvedi	yes	-	yes	1 Year	solapur 85 KM	Barshi 30 KM	No
101	Ichalkaranji	No	-	yes	2 Year	Kohapur 30 KM	Jaisingpur B Class 15 KM	yes
102	Jaisingpur	No	15 T	yes	4 Year	Sanjiv Mun Corporation 10 KM	Ichalkaranji A Class 15 KM	No
103	Maikapur	-	-	yes	-	Kohapur Mun Corporation 46 KM	Pannala 40 KM	yes
104	Murgud	No	-	yes	1 Year	Kohapur Mun Corporation 50 KM	Ichalkaranji A Class 75 KM 2 Jaisingpur B Class 100 KM	No
105	Wadgaon	No	-	yes	10 Year	Kohapur - 20 KM	Ichalkaranji A Class 28 KM	No

1	2	17	18	19	20	21	22	23
106	Gadhingali	yes		yes	Since 20 Year	Kolhapur Mun Corporation 70 KM	Jaisingpur B Class 30 KM	No
107	Kurunwad	No		yes		25 KM Sangli Miraj Kurwad Yes	Ichalkaranji A Class 17 KM & Ichalkaranji B Class 12 KM	yes
108	Kagal	Yes		yes	Since 02 Year	Kolhapur corporation 18 KM	Ichalkaranji A Class 35 KM	No
109	Panhala	yes	0.60 MT	NO	5Year	Kolhapur corporatn 22 KM	Ichalkaranji A Class 65 KM, Ichalkaranji B Class 80 KM	Yes
110	Sitlod	yes	0	NO	3 Year	Aurangabad corporation 60 KM	Bhokardan	yes
111	Paithan	yes	0	NO	Since 2.5Year	50 KM. Aurangabad	No	No
112	Vejapur	No	60 T	yes		Aurangabad 65 KM	B Class yevla /Kopergaon	yes
113	Gangapur	yes	0	yes	10	Aurangabad 45 KM	Vejapur	yes
114	Khultabad	yes	0	No	01-05-2004	Aurangabad 30 km	Sitlod M.C. 67 KM	yes
115	Kannad	Nil	Nil	Nil	12 years	Aurangabad 70 KM	Sitlod M.C. 65 KM	No
116	Gangakhed	No	No	No		Parbhani 40 KM	Parbhani 40 KM	yes
117	Snpeth	yes	10%	yes		Parbhani 78 KM	Gangakhed 40 KM	No
118	Purna	Yes	No	No		Parbhani 38 KM	Gangakhed 65 KM	yes
119	Manvat	yes	30%	No	No	Parbhani 35 KM	Gangakhed 45 KM	Yes
120	Sailhu	No	No	No		Parbhani 52 KM	Gangakhed 46 KM	yes
121	Jintur	No	No	yes	7	Parbhani 42KM	Gangakhed 46 KM	yes
122	Paithri	yes	No	yes	3	45 km	50 km Gangakhed	yes
123	Hingoli	No	0	yes	5	Parbhani 75 KM	Basmat B class 65 KM	yes
124	Basmatnagar	No	No	No	Since 6 month	nanded waghada municipal corporation 28 km	Hingoli municipal council 65km	No.
125	Kalamnuni	No	No	No	No		Hingoli municipal council 18.51 KM	No
126	Jalna	No	No	yes	25 Year	Aurangabad 60KM	Ambad 28 KM	No
127	Ambad	No		No		Aurangabad 70 KM	Jalna 28 KM	No
128	Bhokardan			No	7	Aurangabad 60 KM	Jalna 51 KM A Class	No

1	2	17	18	19	20	21	22	23
129	Partur	0	0	No	10 Year	Aurangabad 110 KM	Jalna A Class 60 KM	Yes
130	Biloli	yes	2	No		nanded waghala municipal corporation 80	Degloor B Class 60 KM	Yes
131	Peth Umri	yes	5 T	No	8	nanded waghala municipal corporation 50	Degloor B Class 80 Km	Yes
132	Mudkhed	yes	5	No		nanded waghala municipal corporation 22	Degloor B Class 100	Yes
133	Khandhar	yes	6	No		nanded waghala municipal corporation 52	Degloor B Class 95	Yes
134	Hadgaon					nanded waghala municipal corporation 62 KM	Unmarked 12 KM	
135	Dharmabad	yes	9	No	10	nanded waghala municipal corporation 80	Degloor B Class 60 KM	Yes
136	Degloor	yes		No	No	nanded waghala municipal corporation 84 KM	Udgir 57 KM	
137	Mulkhed	yes	8	no		nanded waghala 80	degloor 35	Yes
138	Kirwat			No	5 Year	Nanded M corpo 150 K M	B-Class M.C. Pusad 90 K M	
139	Loha	No	No	No	Composting	nanded waghala municipal corporation 50 KM		No
140	Bhokardan					nanded waghala 50 km	Degloor M.C. 125 Km	
141	Mahur N.P.	No		No	2 Years	Nanded Municipal Corporation 120 km	Pusad Municipal 45 Km	
142	Ardhapur N.P.	No	7	No		nanded waghala municipal corporation 26 KM	Degloor B Class 120 KM	No
143	Ausa	No	No	No	some extent	Latur 20 KM	Udgir B Class 24 KM	Yes
144	Pilanga	Yes	No	yes	5 years	Latur , 52 KM	Udgir B class 60 KM	No
145	Ahmadpur	Yes	No	No	7 years	Latur corpo 65 km		No
146	Udgir	Yes	No	No	7 years	Latur corpo 65 km		No
147	Kalamb	Nil	Nil	Nil	5 years	Latur , 60 KM	Usmanabad 60 km	No
148	Umarga	No	No	yes	Since 10 Year	Latur 70	Tuljapur 60	No
149	Usmanabad	No	No	yes	15	Solapur 65 KM	No	No
150	Tuljapur	No	No	yes	10	Solapur 40	Usmanabad B Class 20	Yes
151	Naldurga	No	No	yes	10	Solapur 40	Usmanabad B Class 40	No

1	2	17	18	19	20	21	22	23
152	Faranda	No	No	yes	10	Solapur 160	Barshi 50	No
153	Bhoom	No	No	yes	10	Latur 130	Usmanabad B Class 60	No
154	Murum	No	No	yes	10	Latur 80	Umarga 20	No
155	Kundawadi	Yes	1.8 MT	No	vermi compost	Nandedi Waghala 90 KM	1. Degloor B Class 70 KM, Dhasrnabad 13 KM, Biloi 7 KM	No
156	Beed	No	No	yes	Since 03 Year	Aurangabad 132 KM	Majalgaon 75 KM	No
157	Ambajogai	yes	--	yes	process is done	Latur 50 KM	Pari Vajinath B Class 25 KM	yes
158	Parali Vajinath	Nil	no	yes		Latur corpo 100 KM	Ambajogai & warud 23 KM	yes
159	Manjalgaon	No	No	No	Since 04 Year	Parbhani corpo 70 KM	Dharur 44 KM	No
160	Georai	Yes	No	No	Since 10 Year	4KM	Beed 35 KM	No
161	Dharur	No		yes	Since 05 Year	Latur 100 KM	K.M	yes
162	Kej	No		No	5 Year	Latur , 70 KM	Ambajogai B Class 30 KM	yes
163	Buldhana	No	No	No	Since 10 Year	Akola Corporation 110 KM	Akola	
164	Khangaon	No	No	No	20	Akola Corporation 30 KM	Shegaon 20 KM	yes
165	Maikapur	No	Nil	No	10	Akola Corporation 90 KM	Nandura 30 KM	Yes
166	Shegaon	No		No		Akola Corporation 60 KM	Khangaon 18 KM	yes
167	Jalgaon jamod	No	No	No	Since 2011 Years	Akola, 100 KM	Shegaon 50 KM	yes
168	Mehkar	No	No	No	No	Akola, 100 KM	Chikali 45 KM	No
169	Nandura	No	Nil	Yes				No
170	Chikhali	No	No	No	2007	Akola 90 KM	Buldhana -25 KM	No
171	Deolgaon raja	Partly Develop	Nil	yes	1 Year	Aurangabad 90 KM	Jalna 26 KM	No
172	Lonar	Yes		No.	No	Akola 130 KM	Buldhana 90 KM	Implementation
173	Sindkhed raja	No	0	No.		100 K.M AURANGABAD	70 K.M KHANGAON	No
174	Achalpur	yes	18 T	yes		Amaravati corporation: 50 KM	Chikali 120 KM, 25 KM	yes

1	2	17	18	19	20	21	22	23
175	Anjangaon Surji	No	No	No	5 years	amravati corporation 80 km	A class Achalpur M.C 30 km	
176	Warud	No	No	No	Nil	Amaravati M corpo 85 K.M	90 K.M Achalpur M.C & Anjangaon surji b class 120 K.M	
177	Morshi	yes	1	no	nil	55 Km Amravati Corporation	Warud 35 KM	no
178	Daryapur	--	--	Yes	Since 05 Years	Amravati Corporation KM 52	A class Achalpur- 65 KM	no
179	Chandur railway	Nil	Nil	Nil	Nil	30 Km Amravati Corporation	18 Km Dhamangaon Rly	No
180	Chandur Bazar	yes	Nil	No	Nil	30 Km Amravati Corporation	30 Km. Achalpur M.C. A Grade	yes
181	Dhamangaon	Yes	Nil	No	Since 01 Years	52 Km Amravati Municipal Corporation	55 Km Yavatmal M.C A Grade	No
182	Shandurjanaghat	yes	---	No	---	Amravati Corporation 108 KM	Warud 9 KM.	No
183	Chikhaldara	No	No	yes	since 2003	Amravati Corporation 90 KM	Achalpur 30 KM	yes
184	Yavatmal	No	-	No	Since 2008	Amravati Corporation 92 KM	Pandharkwda 75 KM	No
185	Darwaha	yes	6 T	No	From beginning	Amravati Corporation 95 KM	A Class Yavatmal 45 KM, B Class Pusad 55 KM	No
186	Ghatarji	No	No	No	Since 1 Year	Amravati Corporation 120 KM	A Class Yavatmal 35 KM	No
187	Digras	No	No	No	Since 2006	Amravati Corporation 75 KM	Pusad 30 KM	No
188	Pusad	yes	5 T	Yes	Since 15 Year	Amravati Corporation 158 KM	A Class Yavatmal 100 KM	No
189	Urmarkhed	yes	No	No	Since 2007	Nanded Waghala 70 KM	Pusad 42 Km	No
190	Pandharkwda	yes	No	No	Since 8 Months	Amravati Corporation 160 KM	A Class Yavatmal 70 KM	No
191	wani	No	No	No	Since 10 Years	Chandrapur 70 KM	A Class Yavatmal 110KM	yes
192	ner-nababpur	yes	No	No	Since 01 Years	Amravati Corporation 58 KM	Darwaha 25 KM	No
193	Arni	No	No	No	Since 01 Years	Amravati Corporation 145 KM	A Class Yavatmal 42 KM, Darwaha 37 KM	No
194	karanja	No	-	Yes	Since 10 Years	Amravati Corporation 65 KM	Washim B Class 65 KM Yavatmal A Class 85 KM	No
195	Mangrupir	No	-	Yes	Since 07 Years	Akola Corporation 65 KM	Karnja B Class 27 KM	No
196	Risod	No	-	No	Since 05 Years	Akola Corporation 110 KM	Washim B Class 40 KM	yes
197	Washim	no	no	yes	from 2003	akola m.c 80 km	mangrupir class 3 washim class 40	yes

1	2	17	18	19	20	21	22	23
198	Telhara	-	-	-	2	Akola Corporation 50 KM	Akt 30 KM	
199	Akot	-	-	-	3	Akola Corporation 45 KM		
200	Balapur	-	-	-	2 Year	Akola Corporation 25 KM		
201	Paty	-	-	-	5 Year	Akola Corporation 42 KM		yes
202	Murtijapur	yes	-	No	5 Year	Akola Corporation 42 KM	Karanja Dhat Washim 33 K M & Akoti D. Akola 62 Km	yes
203	Kamptee	No	No	yes	10 years	N.M.C. 16 km.	Kanhan N P 4 km	yes
204	Umred	No	No	Yes	4 Month	Nagpur corporation 47 KM	Mouda C class 45 KM Pavni C Class 40 KM	Yes
205	Ramtek	No	No	Yes	process is done	Nagpur corporation 40 KM	Kamptee B Class 35 KM	Yes
206	Khapa	yes	No	No		Nagpur corporation 21 KM	Mohpa M.C. C class 18 KM	Yes
207	Kalmeswer	Yes	2 T	No		Nagpur 100 KM	Narkhed 11 KM	Yes
208	Mowad	No	-	No		Nagpur corporation 36 KM	Kamptee M.C B class 32 KM	No
209	Saoner	Yes	-	No	Since 2 Year	Nagpur corporation 60 KM	Nagpur corporation A Class 60 KM & Kamptee M.C B class 76 Km	Yes
210	Katol	yes	no	yes	Since 2 Year	Nagpur 100 KM	Katol 35 KM & Mowad 10 KM	Yes
211	Narkhed	No	No	No	Since 5 Year	Nagpur 34 KM	Kamthhee B Class 50 KM	Yes
212	Mohpa	yes	No	No	N.A	Amray 35KM	Kamptee ulb B class 40 KM	No
213	Mouda N.P.	No	No	No	Since 2 Year	Nagpur corporation 15 km	Kamptee ulb B class 20 KM	No
214	Mahadula N.P.	no	-	no	last 11 year	2 KM	Gonda A class 80 KM	No
215	Kanhan	No	8	No	No	Nagpur 64 KM	Gonda A class 63 KM, Bhandra B class 32 KM	Yes
216	Bhandra	yes	No	yes	Since 10 Year	Nagpur 93 KM	A Waraha 192 KM, B-Bhandra 100 KM	yes
217	Tumsar	No	Nil	Yes	7 years	Nagpur 110 KM	4.Vardha 160 KM B-Bhandra 50 KM	Yes
218	Pawmi	-	-	-	-	-	-	-
219	Gondia	No	No	yes	?	Nagpur 130 KM		
220	Tiroda	No	No	Yes	Since 05 Year	Nagpur 110 KM		Yes

1	2	17	18	19	20	21	22	23
221	Wardha	yes	No	yes	2	Nagpur 75 KM	B-15	
222	Arvi	yes	No	No	10	Nagpur 110 KM	A-Wardha 56 KM	yes
223	Hinganghat	No	No	No	8	Nagpur 75 KM	A-Wardha 40 KM	yes
224	Puigaon	yes	No	No	From 2013	Nagpur 120 KM & Amanavat 75 KM	A-Wardha 30 KM	No
225	Dewali	yes	No	No	Since 6 Year	Nagpur 100 KM	A-Wardha 16 KM	yes
226	Sindhi	No	No	No	Since 5 year	Nagpur 50 KM	A-Wardha 40 KM	yes
227	Ballapur	No	No	yes	Since 7 year	Chandrapur corporation 15 KM	Rajura 8 KM	yes
228	Warora	yes		yes	No	Chandrapur corporation 45 KM	Bhadravati 24 KM	yes
229	Bhadravati	yes	20%	yes	10	Chandrapur corporation 2 5 KM	warora 24 KM	yes
230	Gadchiroli	No	No	No	No	Chandrapur corporation 53 KM		yes
231	Desaiganj	No		No	2	Nagpur 125 KM	Gadchiroli M. C. B class 52 Km	10
232	Mul	NO	No	yes	Nil	Chandrapur - 47 Km	Ballapur - 59 Km	yes
233	Brahmpuri	Nil	Nil	Nil	Nil	Nil	Nil	Nil
234	Rajura	No	No	yes	Nil	Chandrapur 29km	Ballapur B Class 1.4 Km	Nil
	Total							yes

Table 1
STATUS REPORT OF MAHARASHTRA STATE
COLLECTION AND SEGREGATION (243 ULB's)

Total No. of ULBs in the State	Information received from No of ULBs	Population as per census 2011	WASTE Tones/day		COLLECTION METHODS		
			Generated	Collected	segregation at source (percentage)	Door-to door (percentage)	On street/open bins (percentage)
1	2	3	4	5	6	7	8
269	243	11225855	4096	3829	12%	53%	24%

Table 2
STATUS REPORT OF MAHARASHTRA STATE
PRIMARY & SECONDARY TRANSPORT and STORAGE (243 ULB's)

Total No. of ULBs in the State	Information received from No of ULBs	Pushcarts	Tricycles	Autos	Tractors	Trucks	Compacto rs
269	243	3156	1767	1022	619	337	215

Table -3
STATUS REPORT OF MAHARASHTRA STATE
PROCESSING & DISPOSAL (243 ULB's)

Total No. of ULBs in the State	Information received from No of ULBs	PROCESSING, TONS PER DAY										DISPOSAL METHOD		
		None	Stack or Vermicom p	Biometh gas/ power	Wind-rov Stabilizing	Compost plant TPD	RDF to Fuel	Incinerat'n	Open dumps mixed waste	Raw waste soil cover	Rejects & inerts only	Lined landfill		
1	2	3	4	5	6	7	8	9	10	11	12	13		
269	243	397	47	74	448	716	186	21	1506	76	21	153		

SUMMARY STATUS REPORT - COLLECTION SEGREGATION

No	District	ULB Name	Population as per census 2011	WASTE Tones/day		COLLECTION METHODS		
				Generated	Collected	segregation at source (percentage)	Collection at Door-to door (percentage)	Collection on street/open bins (percentage)
1		2	3	4	5	6	7	8
Kokan division								
1		Navi Mumbai	11,19,477	550	550	24	54	2
2		Ulhasnagar	506937	410	105	47	36	49
3		Mira Bhayandar	-	400	400	-	-	-
4		Bhiwandi Njampur		440	440	-	-	-
5		Ambarnath	253475	105	100	-	41	59
6		Kulgaon Badlapur	174226	63	56	20	80	NA
7		Vasai Virar	12,21,233	525	525	12	61	14
8		Palghar	68890	13	12	-	1	--
9		Dahanu	50287	12	12	0	55	0
10		Jawhar	12040	4	3	75	97	0
11		Alibag	20743	7	7	--	42	0
12		Panvel	180020	46	42	10	70	20
13		Pen	37852	12	12	4	46	20
14		Uran	30439	11	11	0	50	50
15		Karjat	29663	12	12	25	75	30
16		Matheran	4388	7	6	0	80	1
17		Khopoli	17230	25	25	80	1	20
18		Roha	20849	7	7	16	32	80
19		Mahad	27531	6	5	19	34	28
						0	07	30

No	District	ULB Name	Population as per census 2011	WASTE Tones/day		COLLECTION METHODS				
				Generated	Collected	segregation at source (percentage)	Door-to door (percentage)	Collection at street/open bins (percentage)		
1		2	3							
20		Murad Janjira	12228	4	5	6	7	8		
21		Shriwardhan	15186	7	5	15	65	10		
22		Ratnagiri	76229	2	1	98	98	2		
23		Chiplun	55139	24	22	0	80	15		
24		Rajapur	9753	18	18	28	1	1		
25		Khed	16892	1	1	0	65	1		
26		Dapoli	15713	2	1	0	1	15		
27		Lanja	18286	6	6	0	1	--		
28		Devrukh	13608	4	4	0	1	--		
29		Guhagar	9466	3	3	0	10	80		
30		Sawantwadi	23854	2	1	0	70	90		
31		Vengurla	12392	8	5	0	80	20		
32		Malavan	18648	7	7	0	55	15		
33		Kankavali		6	6	0	1	Nil		
		Total Kokan	1731964	5	5	0	60	Nil		
				2750	2415	473	25	20		
							1564	674		
34		Manmad MC	72412	20	20	Nil	90	10		
35		Yeola	49826	20	18	20	50	20		
36		Nandgaon	23604	6	5	Nil	80	20		
37		Satana	37701	11	9	5	80	10		
38		Sinnar	65215	24	24	Nil	80	5		
39		Igatpun	30989	6	6	Nil	80	10		
40		Bhagur	12353	4	7	Nil	80	20		
41		Trimbak	12056	7	7	0	100	0		
42		Dhule	3,75,559	140	130	Nil	100	0		
43		Shirpur-warwade	76905	25	25	50	95	0		
						Nil	100	5		
								0		

Nasik division

No	District	ULB Name	Population as per census 2011	WASTE Tones/day		COLLECTION METHODS			
				Generated	Collected	segregation at source (percentage)	Collection at Door-to door (percentage)	Collection on street/open bins (percentage)	
1		2	3						
70		Navapur	34207	4	5	6	7	8	
71		Shahada	61376	6	6	-	100	-	
72		Nandurbar	111067	12	12	-	95	5	
		Total Nasik	1653961	40	40	30	20	50	
				645	601	503	2725	756	
				Pune division					
73		Saswad	31821	9	9	Nil	100	0	
74		Alandi	28654	18	15	80	100	0	
75		Lonavala	57698	35	35	30	40	0	
76		Talegaon Dabhade	56349	10	10	10	85	35	
77		Baramati	109282	32	32	15	85	15	
78		Junner	25315	6	6	Nil	100	0	
79		Jejuri	14515	3	3	Nil	100	0	
80		Dound	49450	12	11	Nil	100	0	
81		Bhor	18473	6	4	-	17	0	
82		Shirur	37111	7	7	Nil	85	40	
83		SATARA	120195	40	40	25	90	15	
84		KARAD	74355	40	40	3	35	10	
85		PHALTAN	52136	14	14	9	52	65	
86		WAI	36025	12	12	13	90	48	
87		PANCHGANI	14897	5	5	8	90	10	
88		Mahabaleshwar	13405	4.5	4.5	60	100	10	
89		RAHIMATPUR	17633	1	1	55	0	0	
90		MHASWAD	24120	2.5	2.5	100	90	0	
91		MALKAPUR	31671	12	9	15	90	10	
92		Sangli	502697	200	170	Nil	90	10	
93		Islampur	67391	22	20	Nil	60	10	
				5	75	20	10		

No	District	ULB Name	Population as per census 2011	WASTE Tones/day		COLLECTION METHODS			
				Generated	Collected	segregation at source (percentage)	Collection at Door-to door (percentage)	Collection on street/open bins (percentage)	
1		2	3						
118		KANNAD	40757	4	5	6	7	8	
119		PAITHAN	41514	10	10	0	50	40	
120		KHULTABAD	15677	5	4	0	49	51	
121		GANGAPUR	27745	2	1	0	0	100	
122		SILLOD	58230	5	5	0	80	20	
123		PHULAMBRI	16665	12	12	0	70	20	
124		SOEGAON	7360	1	1	0	60	20	
125		Kandhar	24843	1	1	0	50	20	
126		Kundalwadi	14760	6	6	0	50	50	
127		Kinwat	28237	4	3	0	20	25	
128		Umri	13507	7	6	0	80	60	
129		Degloor	54493	7	5	0	40	20	
130		Dharmabad	33741	32	30	10	40	40	
131		Mukhed	27650	9	8	0	90	10	
132		Mudkhed	23517	8	7	0	90	0	
133		Biloli	14923	6	5	10	40	40	
134		Bhokar	32899	2	2	4	50	25	
135		Hadgaon	27433	10	9	0	100	0	
136		Loha	24125	10	9	5	40	40	
137		Ardhapur	26000	10	8	25	40	20	
138		mahur	11176	4	3	30	30	20	
139		Hingoli	85137	2	2	50	60	30	
140		Basmat	68846	25	25	0	60	40	
141		Kalamnuri	24787	14	12	25	25	20	
142		Beed	206240	12	12	0	30	60	
143		Ambajogai	73975	65	52	0	56	44	
				25	19	0	80	18	
							75	25	

No	District	ULB Name	Population as per census 2011	WASTE Tones/day		COLLECTION METHODS			
				Generated	Collected	segregation at source (percentage)	Collection at Door-to door (percentage)	Collection on street/open bins (percentage)	
1		2	3	4	5	6	7	8	
144		Parli Vajjanath	90975	27	25	0	10	90	
145		Majalgaon	49445	13	12	0	60	40	
146		Georai	33562	10	8	0	80	15	
147		dharur	20417	3.5	3.2	0	80	20	
148		Kaij	30704	6.5	5.5	0	100	0	
149		Udgir	103550	52	52	0	100	0	
150		Ahmadpur	43936	12	12	50	100	0	
151		Nilanga	36172	15	15	0	100	0	
152		Ausa	36158	11	11	0	25	75	
153		PARBHANI	307191	64	45	0	100	0	
154		MANWAT	32488	6	6	0	60	40	
155		PURNA	36641	12	12	0	84	16	
156		SONPETH	15765	2	1	50	50	50	
157		SELU	46915	9	7	0	60	40	
158		GAGAKHED	49891	22	20	0	75	20	
159		PATHRI	36853	4.25	4	0	80	20	
160		JINTUR	44296	10	10	10	10	15	
161		JALNA	285349	80	55	0	30	90	
162		AMBAD	31553	6	4	0	70	65	
163		PARTUR	35920	5	3	0	20	50	
164		BHOKARDAN	24416	5.53	5.53	0	90	40	
165		Osmanabad	111825	40	40	0	75	10	
166		Tuljapur	35403	26	26	0	80	10	
167		Naldurg	18341	2.5	2.5	0	70	10	
168		Umarga	41859	10	10	0	75	20	
								15	

No	District	ULB Name	Population as per census 2011	WASTE Tones/day		COLLECTION METHODS				
				Generated	Collected	segregation at source (percentage)	Collection at Door-to door (percentage)	Collection on street/open bins (percentage)		
1		2	3							
169		Murum	18371	4	5	6	7			8
170		Kalamb	25713	3	3	0	80			10
171		Bhoom	22073	2	2.75	10	60			10
172		Paranda	18758	3	2	0	100			0
		Total. Aurangabad	2750074	770.28	672.48	285	3469			0
		Amravati division								
173	Buldhana	Bujdhana	37431	16	15	6	62			25
174		Khangaon	94191	26	24	0	95			5
175		Malkapur	67000	13.72	11.89	0	25			75
176		Shegaon	59766	14	13.05	0	90			10
177		Jalgaon jamod	28300	7	6	0	20			80
178		Mehkar	45287	10	8	0	20			80
179		Nandura	42169	8	7	0	80			5
180		Chikhali	57889	14	14	0	25			30
181		Deolgaon raja	30827	6	5	0	20			80
182		Lonar	23416	8	7	0	80			0
183		Sindakhed raja	16434	--	4	0	80			5
184		Achalpur	112311	30	30	0	10			0
185		Anjangaon Surji	56380	22	22	0	25			75
186		Warud	45482	18	18	0	95			5
187		Morshi	37333	6.5	6.5	0	80			20
188		Daryapur	36463	6	6	0	40			6
189		Chandur railway	19776	4	4	0	95			5
190		Chandur Bazar	18763	5	5	0	95			5
191		Dhamangaon	21059	5	5	0	95			5
192		Shandurjanaghat	21748	5	5	0	80			5

No	District	ULB Name	Population as per census 2011	WASTE Tones/day		COLLECTION METHODS		
				Generated	Collected	segregation at source (percentage)	Collection at Door-to door (percentage)	Collection on street/open bins (percentage)
1		2	3	4	5	6	7	8
193		Chikhaldara	5158	2.5	2.5	10	80	5
194	Yavatmal	Yavatmal	131317	60	55	5	85	5
195		Darwaha	35094	6	6	0	70	5
196		Ghatanji	21293	5.5	5.5	0	70	30
197		Digras	44767	15	15	0	70	25
198		Pusad	73627	13	13	0	80	15
199		Umarkhed	47458	16	16	0	80	15
200		Pandharkwda	31094	6.9	6.9	100	100	0
201		wani	58852	17	17	0	60	35
202		ner-nababpur	29302	8.5	8.5	0	60	40
203		Arni	31672	12	12	8	80	20
204	Washim	Karanja	67907	15.5	15.5	70	70	30
205		Mangrulpir	30983	5	5	0	60	40
206		Risod	34116	8	8	0	90	10
207		Washim	78387	18	18	0	100	0
208	Akola	Telhara	20986	5	4	15	90	10
209		Akot	92837	22	22	15	50	10
210		Balapur	44594	9	7	20	25	50
211		Patur	20538	5	4	15	25	75
212		Murtijapur	40295	10	8	20	20	60
		Total Amravati	1812302	478.62	465.34	284	2532	65
Nagpur division								
213	Nagpur	Kamptee	86393	25	20	20	40	40
214		Khapa	14659	3	3	20	40	30
215		Saoner	34160	8	8	20	60	20

No	District	ULB Name	Population as per census 2011	WASTE Tones/day		COLLECTION METHODS			
				Generated	Collected	segregation at source (percentage)	Door-to door (percentage)	Collection on street/open bins (percentage)	
1		2	3						
242	Gadchiroli	Gadchiroli	54152	4	5	6	7	8	
243		Desaiganj	28675	12	10	0	75	70	
				5	4	0	40	30	
	Total Nagpur		1361021	350.5	322.4	341	1796	781	
	Total Maharashtra		11225855	6011.9	5414.77	2813	15300	5729	

SUMMARY STATUS REPORT - PRIMARY & SECONDARY TRANSPORT AND STORAGE									
No	District	ULB NAME	Pushcarts	Tricycles	Autos	Tractors	Trucks	Compactors	Dry waste storage
1		2	3	4	5	6	7	8	9
24		Rajapur	--	--	1	--	1	--	--
25		Khed	--	--	--	--	3	--	--
26		Dapoli	12	0	2	3	1	0	0
27		Lanja	Nil	Nil	1	1	Nil	Nil	Nil
28		Devrukh	Nil	Nil	1	1	Nil	Nil	Nil
29		Guhagar	--	--	--	--	--	--	--
30	Sardhature	Sawantwadi	15	0	0	1	3	Tata Ace	--
31		Vengurla	Nil	Nil	Mimi vheicles	1	Nil	0	0
32		Malavan	10	Nil	4	1	1	Nil	Yes
33		Kankavali	18	Nil	3	3	Nil	Nil	Nil
		Total Kokan	648	242	152	73	207	127	Nil
34	Nasik	Manmad MC	20	5	5	3	Nil	1	--
35		Yeola	-	6	2	3	Nil	-	Yes
36		Nandgaon	NIL	NIL	3	3	-	-	Yes
37		Safana	-	-	8	1	NIL	NIL	Yes
38		Sinnar	0	0	0	5	1	0	NIL
39		Igatpuri	0	0	0	7	6	0	-
40		Bhagur	0	0	0	2	3	0	Yes
41		Trimbak	10	0	1	2	0	0	Yes
42	Dhule	Dhule Municipal	--	--	--	2	0	0	0
43		Shirpur-warvade	5	0	4	35	--	--	--
44		Dondaicha	6	4	1	8	0	Nil
45		Warvade	4	5	3	0
46	Ahmednagar	Shindkheda	4
47		Shrirampur	Nil	Nil	2
48		Sangamner	-	-	10	8	Nil	Nil
		Kopergaon	2	-	12	4	-	Nil	Yes
					8	1			1210N

SUMMARY STATUS REPORT - PRIMARY & SECONDARY TRANSPORT AND STORAGE											
No	District	ULB NAME	Pushcarts	Tricycles	Autos	Tractors	Trucks	Compactors	Dry waste storage		
1		2	3	4	5	6	7	8	9		
49		Rahuri	15	----	3	1					
50		Deolali Pravara	4	-	1	02 Tampo	2	----	----		
51		Rahata	1	-	1	1	1	-	----		
52		Pathardi	1	-	1	1	1	-	Yes		
53		Shrigonda	-	-	1	1	1	-	4 Ton		
54		Shirdi N.P.	5	-	6	2	-	1	Nil		
55		Bhusawal	10	-	6	4	-	-	Yes		
56		Amalner	0	0	14	2	0	-	-		
57		Chalisgaon	50	0	15	5	0	0	0		
58		Chopda	22	--	16	3	1	0	0		
59		Pachora	60	15	5	2	0	--	+6 Containers		
60		Parola	0	0	10	2	0	0	0		
61		Erandol	15	0	6	2	0	0	0		
62		Dharangaon	0	0	3	2	0	0	65		
63		Yawal	20	3	4	1	0	0	20		
64		Raver	30	0	3	2	1	0	0		
65		Sawda	30	8	4	2	0	0	0		
66		Faizpur	25	5	3	2	0	0	0		
67		Jamner	10	0	3	4	0	0	0		
68		Bhadgaon	--	--	14	2	0	0	0		
69		Taloda	Nil	Nil	--	2	--	0	0		
70		Navapur	-	-	Nil	Nil	Nil	1	--		
71		Shahada	-	6	-	2	1	Nil	Nil		
72		Nandurbar	-	-	-	4	-	-	-		
		Total Nasik	335	58	13	4	2	-	-		
			183	131	28	3					
			Pune Division								

SUMMARY STATUS REPORT - PRIMARY & SECONDARY TRANSPORT AND STORAGE

No	District	ULB NAME	Pushcarts	Tricycles	Autos	Tractors	Trucks	Compactors	Dry waste storage
1		2	3'	4	5	6	7	8	9
73		Saswad	7	0	5	2	0	1	Dry waste is dumped at dumping site
74		Alandi	0	0	10	2	1	2	
75		Lonavala	-	-	-	7	2	3	
76		Indapur	0	0	1	3	0	1	
77		Talegaon Dabhade	-	10	8	4	3	-	0
78		Baramati	10	0	23	4	0	-	-
79		Junner	Nil	Nil	Nil	1	6	1	0
80		Jejuri	-	-	5	2	-	Nil	Nil
81		Dound	Nil	Nil	5	1	-	-	-
82		Bhor	Nil	2	2	1	1	1	-
83		Shirur	Nil	Nil	7	Nil	1 Truck	Nil	on dumping ground
84		SATARA	0	0	39	2	Nil	Nil	Nil
85		KARAD	22	Nil	14	1	2	1	1
86		PHALTAN	0	0	10	3	Nil	1	48
87		WAI	11	0	0	1	2	1	mil
88		PANCHGANI	15	2	0	1	0	1	55
89		MAHABLESHWAR	15	-	2	3	0	0	-
90		AR	-	-	2	2	3	-	1
91		RAHIMATPUR	4	0	4	1	0	0	nil
92		MHASWAD	7	-	2	1	0	0	0
93		MALKAPUR	2	Nil	5	3	Nil	Nil	Nil
94		Sangli Corporation	211	Nil	Nil	1	12	6	NIL
95		Istampur M.C.	0	0	7	3	0	1	0
96		Tasgaon M.C.	0	0	6	2	0	1	1
		Vita M.C.	0	8	5	2	0	1	1

SUMMARY STATUS REPORT - PRIMARY & SECONDARY TRANSPORT AND STORAGE										
No	District	ULB NAME	Pushcarts	Tricycles	Autos	Tractors	Trucks	Compactors	Drv waste storage	
1		2	3	4	5	6	7	8	9	
97		Ashta M.C.	20	0	2	1	1	0	0	
98		Jath M.C.	10	0	2	1	0	0	0	
99	Kolhapur	Kolhapur	77	310	-	1	0	0	0	
100		Ichalkaranji	50	Nil	5	1	8	10	0	
101		Jaysinghpur	20	0	6	2.5	Nil	2	-	
102		Kagal	50	-	6	3	0	2	Nil	
103		Gadhinglaj	30	0	6	3	-	2	0	
104		Vadgaon	-	-	5	3	0	1	On Dumping Ground Side	
105		Kurundwad	12	-	3	2	-	0	0	
106		Murgud	28	-	3	1	-	-	-	
107		Malkapur	12	0	0	2	0	-	-	
108		Panhala	6	-	2	2	0	0	-	
109	Splaga	Barshi	150	-	1	1	-	0	0	
110		Pandharpur	114	0	0	-	-	-	(Dump sight) 1	
111		Sangola	20	0	36	5	5	1	-	
112		Mangalwedha	12	0	6	2	4	1	0	
113		Kurduwadi	0	0	4	3	0	0	0	
114		Karmala	20	0	6	2	1	0	1	
115		Akkalkot	0	50	1	1	1	0	0	
116		Mandargi	24	6	2	2	0	0	0	
117		Dudhami	0	0	0	1	0	0	0	
		Total Pune	959	388	251	114	52	39	0	
		Aurangabad Division								
118	Aurangabad	VAIJAPUR	40	0	3	2	0	0	0	
119		KANNAD	Nil	Nil	5	1	1	Nil	0	
120		PAITHAN	-	10	-	4	-	-	Nil	At Dumping Ground

SUMMARY STATUS REPORT - PRIMARY & SECONDARY TRANSPORT AND STORAGE										
No	District	ULB NAME	Pushcarts	Tricycles	Autos	Tractors	Trucks	Compactors	Driv waste storage	
1		2	3	4	5	6	7	8	9	
148		dharur	0	0	2	2	0	0		
149		Kaji	0	3	3	1	0	0	Danping ground	
150		Udgir	0	90	14	4	3	0	0	
151		Ahmadpur	0	12	1	1	0	0	0	
152		Nilanga	0	0	2	2	0	0	0	
153		Ausa	10	5	1	2	0	0	0	
154		PCMC PARBHANI	30	nil	65	4	3	nil	0	
155		MC MANWAT	nil	nil	2	1	nil	nil	nil	
156		MC PURNA	nil	nil	1	1	nil	nil	nil	
157		MC SONPETH	nil	nil	1	2	nil	nil	nil	
158		MC SELU	20	nil	3	2	nil	nil	1.5	
159		MC GAGAKHED	nil	nil	5	2	nil	nil	nil	
160		MC PATHRI	nil	1	2	1	2	nil	nil	
161		MC JINTUR	nil	5	3	1	1	nil	nil	
162		JALNA	120	0	6	1	0	1	nil	
163		AMBAD	0	0	4	2	0	0	10	
164		PARTUR	10	9	0	2	0	0	0	
165		BHOKARDAN	0	0	6	0	1	0	0	
166		Osmanabad	NIL	NIL	24	2	1	0	0	
167		Tuljapur	NIL	NIL	5	4	0	NIL	NIL	
168		Naldurg	NIL	NIL	NIL	2	NIL	0	NIL	
169		Umarga	NIL	NIL	5	2	NIL	NIL	NIL	
170		Murum	NIL	NIL	2	1	NIL	NIL	NIL	
171		Kalamb	1	NIL	7	2	NIL	NIL	NIL	

SUMMARY STATUS REPORT - PRIMARY & SECONDARY TRANSPORT AND STORAGE										
No	District	ULB NAME	Pushcarts	Tricycles	Autos	Tractors	Trucks	Compactors	Dry waste storage	
1		2	3	4	5	6	7	8	9	
172		Bhoom	NIL	NIL	3	1	NIL	NIL	NIL	
173		Paranda	NIL	NIL	2	1	NIL	NIL	NIL	
		Total Aurangabad	262	258	261	110	26	3	NIL	
174	Buldhana	Buldhana	27	Nil	5	2	1	Nil	Mixed wast storage	
175		Khamgaon	NIL	NIL	1	1	NIL	NIL	Mixed wast storage	
176		Maikapur	40	10	1	3	nil	nil	Mixed wast storage	
177		Shegaon	Nil	Nil	2	3	2	Nil	Mixed wast storage	
178		Jalgaon jamod	Nil	14	3	2	Nil	Nil	Nil	
179		Mehkar	nil	nil	3	2	1	nil	Nil	
180		Nandura	NIL	21	NIL	3	NIL	nil	nil	
181		Chikhali	25	10	6	3	1	NIL	NIL	
182		Deolgaon raja	17	4	1	2	Nil	NIL	NIL	
183		Lonar	NIL	2	5	2	Nil	Nil	5	
184		Sindakhed raja	NIL	12	NIL	1	nil	Nil	Mixed wast storage	
185	Amravati	Achalpur	NA	40	NA	9	NA	NA	nil	
186		Anjangaon Surji	Nil	Nil	4	4	Nil	Nil	At Processing site survey no. 117- Achalpur	
187		Warud	nil	nil	5	3	nil	nil	NIL	
188		Morshi	NIL	15	1	3	NIL	nil	nil	
189		Daryapur	Nil	Nil	Nil	4	Nil	NIL	NIL	
190		Chandur railway	Nil	8	Nil	2	Nil	Nil	Nil	
191		Chandur Bazar	NIL	10	1	2	Nil	Nil	Nil	
192		Dhamangaon	Nil	Nil	2	2	NIL	NIL	Nil	
193		Shandurjanaghat	NIL	7	2	2	1	1	NIL	
194		Chukhaldara	Nil	8	NIL	1	Nil	Nil	Nil	

SUMMARY STATUS REPORT - PRIMARY & SECONDARY TRANSPORT AND STORAGE										
No	District	ULB NAME	Pushcarts	Tricycles	Autos	Tractors	Trucks	Compactors	Dry waste storage	
1		2	3	4	5	6	7	8	9	
195	Yavatmal	Yavatmal	85	62	1	15	0	0	1	
196		Darvha	0	12	4	1	0	Nil	Nil	
197		Ghatanji	0	17	2	2	Nil	Nil	Nil	
198		Digras	0	15	0	2	1	Nil	Nil	
199		Pusad	0	31	8	3	2	Nil	Nil	
200		Umarchhed	30	15	7	3	1	Nil	1	
201		Pandharkwda	10	10	4	2	Nil	Nil	Nil	
202		wani	60	50	5	3	0	0	30 waste storage	
203		ner-nababpur	10	7	1	1	0	0	Container	
204		Arni	0	20	2	3	0	0	5	
205	Washim	karanja	0	6	10	4	0	0	0	
206		Mangrulpir	0	17	1	2	0	0	0	
207		Risod	0	0	5	2	0	0	0	
208		Washim	35	0	14	2	Nil	Nil	0	
209		Telhara	30	10	Nil	6	3	0	Nil	
210		Akot	98	0	2	3	Nil	Nil	Mixed wast storage	
211		Balapur	25	10	4	4	Nil	Nil	0	
212		Patur	20	10	Nil	1	1	Nil	Nil	
213		Murtujapur	30	21	2	1	2	Nil	Nil	
			542	474	110	117	16	1	Nil	
Nagpur Division										
214		Khapa	5	-	1	1	-	-	-	
215		Kamptec	31	8	10	8	-	-	-	
216		Saoner	20	17	0	2	0	0	0	
217		Kalmeshwar	0	11	4	1	0	0	0	
218		Umred	30	0	9	4	1	0	0	
219		Narkhed	7	7	0	1	1	0	0	

Table - 3

Table - 3
SUMMARY STATUS REPORT - PROCESSING & DISPOSAL
PROCESSING TONS PER DAY

No	District	ULB NAME	PROCESSING TONS PER DAY						DISPOSAL METHOD				
			None	Stack or Vermicompost	Biomethane gas/ power	Wind-row /Stabilling	Compost plant TPD	RDF to Fuel	Incineration	Open dumps mixed waste	Raw waste soil cover	Rejects & inerts only	Lined landfill
1	2	3	4	5	6	7	8	9	10	11	12	13	
Kokan Division													
1		NAVI	0	0	0	400	500	150	0	-	-	-	13
2		MUMBAI	-	-	-	-	-	-	-	-	-	-	-
3		Ulhasnagar	-	-	-	-	-	-	-	-	-	-	-
4		Mira	-	-	-	-	-	-	-	-	-	-	100
5		Bhavandar	-	-	-	-	-	-	Yes	-	-	-	-
6		Bhiwandi	-	-	-	-	-	-	Yes	-	-	-	-
7		Niyampur	-	-	-	-	-	-	-	-	-	-	-
8		Ambarnath	90	10	-	-	-	-	-	-	-	-	-
9		Kulgaon	-	0	-	-	-	-	90	-	-	-	-
10		Badlapur	-	0	5	0	3	0	55	0	0	0	0
11		Vasai Virar City	Yes	-	-	-	-	-	-	-	-	-	-
12		Palghar	-	-	proposed	-	-	-	Yes	-	-	-	-
13		Dahanu	-	Nil	Nil	9	in progress	Nil	6	3.5	0	1	-
14		Jawhar	-	-	-	-	-	Nil	we dump wet garbage	-	-	-	-
15		Alibag	-	-	3	-	0	-	3	-	-	-	-
16		Panvel	-	-	-	-	0.3	-	4	-	-	-	-
17		Pen	-	-	-	-	-	-	-	-	-	-	-
18		Uran	NA	NA	5	NA	Plant is	-	Yes	no	no	CIDCO Landfill	no
19		Karjat	2	0	0	4	0	6	NA	NA	NA	NA	NA
20			0	0	0	0	0	0	0	0	0	0	0

10921

SUMMARY STATUS REPORT PROCESSING & DISPOSAL

No	District	ULB NAME	PROCESSING TONS PER DAY										DISPOSAL METHOD			
			None	Stack or Vermicompost	Biomethane gas/power	Wind-row Stabilizing	Compost plant/PPD	RDF to Fuel	Incineration	Open dumps mixed waste	Raw waste soil cover	Rejects & inerts only	Lined landfill			
1		2	3	4	5	6	7	8	9	10	11	12	13			
36		Nandgaon	None	No	No	No	Compost Plant	No	No	Open dumps mixed waste	No	Rejects and inerts only				
37		Satana	-	-	2	-	-	-	-	-	-	-	-			
38		Sinnar	Nil	Nil	Nil	Nil	Nil	Nil	Nil	Composting	Nil	Nil				
39		Itatpuri	Nil	Nil	Nil	Nil	Nil	Nil	Nil	1	Nil	Nil				
40		Bhagur	None	None	None	None	4	None	Out sourcing	1	Nil	Nil	No			
41		Trimbak	5	-	2	-	-	-	-	1	None	None	None			
42	Dhule	Dhule Municipal Corporation	-	-	-	-	20	-	-	1	-	-	-			
43		Shirpur-warvade municipal council, Shirpur Dist. Dhule	-	1	NA	NA	3	NA	NA	Yes.	NO	NO	In Process			
44		Dondaicha Warvade Municipal Council	Nil	Nil	Nil	Nil	Nil	Nil	Nil	1	Nil	Nil	Nil			

52601

SUMMARY STATUS REPORT - PROCESSING & DISPOSAL
PROCESSING TONS PER DAY

No	District	ULB NAME	PROCESSING TONS PER DAY						DISPOSAL METHOD				
			None	Stack of Vermicompost	Biomethane gas/ power	Wind-row Stabilizing	Compost plant TPD	RDF to Fuel	Incinerat'n	Open dumps mixed waste	Raw waste soil cover	Rejects & inert only	Lined landfill
1			3	4	5	6	7	8	9	10	11	12	13
45		Shundkheda Nagarpanchayat	Nil	Nil	Nil	Nil	Nil	Nil	Nil	Nil	Nil	Nil	Nil
46		Shrirampur	Nil	Nil	Nil	Nil	10 Ton	Nil	Nil	Yes	Yes	20 Ton	Land Fill site has been sufficient
47		Sangamner	24	-	1	-	-	-	-	24	-	-	-
48		Kopargaoan	-	-	-	Nil	Nil	Nil	10	Nil	-	-	-
49		Rahun	Nil	1	2	Nil	Nil	Nil	Nil	1	Nil	Yes	Nil
50		Deolali Pravara	Nil	Nil	Nil	Nil	5	Nil	Nil	Nil	Nil	500 Kg	500 Kg
51		Rahata	Nil	Nil	Nil	Nil	Nil	Nil	Nil	1	Nil	Nil	Nil
52		Pathardi	-	0.6	0.01	0.01	0.2	0.01	0.01	6	1	0.1	0.1
53		Shrigonda	-	Nil	Nil	Nil	10 Ton	Nil	Nil	1	Nil	Yes	Yes
54		Shirdi N P	12	-	-	-	-	-	-	1	-	-	-
55		Bhusawal	None	-	0	0	0	0	0	1	Nil	-	-
56		Amalner	0	0	in process	0	0	0	0	1	Nil	Nil	Yes
57		Chalisgaon	5	5	-	-	-	-	1	18	0	0	0
58		Chopda	0	0	0	0	10	0	0	0	-	-	-
59		Pachora	None	Vermicompost in process	0	0	0	0	0	1	Nil	Nil	Nil
60		Parola	None	-	0	0	PROPOSED	0	0	1	Nil	Nil	PROPOSE
61		Erandol	0	0	0	0	0	0	0	4	0	0	D
62		Dharangaon	0	0	0	0	6	0	0	6	0	0	3m/day
63		Yawal	None	no	0	0	0	0	0	1	Nil	Nil	Nil

52601

SUMMARY STATUS REPORT - PROCESSING & DISPOSAL

No	District	ULB NAME	PROCESSING, TONS PER DAY							DISPOSAL METHOD					
			None	Stack or Vermicompost	Biomethane gas/ power	Wind-row Stabilizing	Compost plant TPD	RDF to Fuel	Incineration	Open dumps mixed waste	Raw waste soil cover	Rejects & inerts only	Lined landfill		
1		2	3	4	5	6	7	8	9	10	11	12	13		
64		Raver	None	0	0	0	0	0	0	0	0	0	0		
65		Sawda	None	0	0	0	0	0	0	0	0	0	0		
66		Faizpur	None	0	0	0	0	0	0	0	0	0	0		
67		Janner	None	-	0	0	0	0	0	0	0	0	0		
68		Bhadgaon	-	-	-	2	0	0	0	0	0	0	0		
69		Taloda	Nil	Nil	Nil	Nil	Nil	Nil	Nil	Nil	Nil	Nil	Nil		
70		Navapur	-	-	-	-	1 ton	Nil	Nil	5	-	-	Yes		
71		Shahada	-	-	-	-	-	-	Open Dumps	-	-	-	Nil		
72		Nandurbar	-	-	-	-	-	-	-	-	-	-	-		
Total Nasik			46	7.6	8.01	2.01	50.2	0.01	11.01	85	1	1	3		
Pune Division															
73		Saswad	9	-	-	-	-	-	-	9	-	-	9		
74		Alandi	Nil	Nil	Nil	Nil	Nil	Nil	Nil	Yes At	Nil	Nil	Nil		
75		Lonavala	-	-	-	-	-	-	-	24.5	8.75	-	Nil		
76		Indapur	0	0	0	0	0	0	0	Yes	0	0	0		
77		Talegaon	-	-	-	-	-	-	-	Yes	-	-	-		
78		Dabhade	0	0	5	0	0	0	0	Yes	-	-	0		
79		Baramati	Nil	Nil	Nil	Nil	2.4	Yes	1.2	Yes	Nil	Nil	Nil		
		Janner	Nil	Nil	Nil	Nil	2.4	Yes	Nil	Nil	Nil	Nil	3.6		

Bio mechanical composting plant is being setup & will be function by 30 sept 2015

In process

1.75

0

0

5

Nil

Nil

0

0

0

0

0

0

0

SUMMARY STATUS REPORT - PROCESSING & DISPOSAL
PROCESSING, TONS PER DAY

No	District	UJ.B NAME	PROCESSING, TONS PER DAY						DISPOSAL METHOD								
			None	Stack or Vermicompost	Biomethane gas/ power	Wind-row Stabilizing	Compost plant TPD	RDF to Fuel	Incineration	Open dumps mixed waste	Raw waste soil cover	Rejects & inerts only	Lined landfill				
1																	
80		2	3	4	5	6	7	8	9	10	11	12	13				
81		Jejura	-	-	-	-	-	-	-	-	-	-	-	-	-	-	-
82		Dound	12 Tones	-	-	-	-	-	-	-	-	-	-	-	-	-	-
83		Bhor	Nil	Nil	Nil	Nil	Nil	Nil	Nil	12	Nil	Nil	Nil	Nil	Nil	Nil	Nil
84		Shirur	Nil	Nil	Nil	Nil	Nil	Nil	Nil	Open dumps	Nil	Nil	Nil	Nil	Nil	Nil	Nil
85		SATARA	Nil	Nil	Nil	Nil	1	Nil	Nil	40	Nil	Nil	Nil	Nil	Nil	Nil	Nil
86		KARAD	Nil	Nil	5	Nil	Nil	Nil	0.005	29.5	Nil	Nil	Nil	Nil	Nil	Nil	Nil
87		PHALTAN	Nil	work in progress	Nil	Nil	Nil	Nil	Nil	7.9	Nil	Nil	Nil	Nil	Nil	Nil	Nil
88		WAJ	Nil	5	Nil	Nil	Nil	Nil	Nil	7	Nil	Nil	Nil	Nil	Nil	Nil	Nil
89		PANCHGANI	nil	nil	nil	nil	nil	nil	nil	nil	nil	nil	nil	nil	nil	nil	nil
90		MAHABISHI	-	-	-	2.5	-	-	2.5	-	-	-	-	-	-	-	-
91		WAR	Nil	Nil	nil	nil	nil	nil	nil	7	nil	nil	nil	nil	nil	nil	nil
92		RAHMATPUR	Nil	Nil	nil	nil	nil	nil	nil	yes	nil	nil	nil	nil	nil	nil	nil
93		MHARWAR	Nil	Nil	Nil	Nil	Nil	Nil	Nil	2.5	Nil	Nil	Nil	Nil	Nil	Nil	Nil
94		MALKAPUR	Nil	Nil	Nil	Nil	7	Nil	Nil	12 mt	Nil	Nil	Nil	Nil	Nil	Nil	Nil
95		Sangli Corporation	7	NIL	NIL	NIL	7	NIL	biomedical waste only	yes	NIL	NIL	NIL	NIL	NIL	NIL	NIL
96		Islampur M.C.	0	2	0	0	0	0	0	0.2	0	0	0	0	0	0	0
97		Fusaon M.C.	0	2	0	0	3	0	0	0.15	0	0	0	0	0	0	0
98		Vita M.C.	0	2	0	0	4	0	0	0.2	0	0	0	0	0	0	0
99		Ashta M.C.	0	0	0	0	3.5	0	0	0.5	0	0	0	0	0	0	0
100		Jath M.C.	0	0	0	0	0	0	0	0.2	0	0	0	0	0	0	0

SUMMARY STATUS REPORT - PROCESSING & DISPOSAL
PROCESSING, TONS PER DAY

No	District	U.I.B NAME	PROCESSING, TONS PER DAY										DISPOSAL METHOD			
			None	Stack or Vermicompost	Biomethane gas/ power	Wind-row Stabilizing	Compost plant TPD	RDF to Fuel	Incineration	Open dumps mixed waste	Raw waste soil cover	Rejects & inerts only	Lined landfill			
1		2	3	4	5	6	7	8	9	10	11	12	13			
99	Kolhapur	Kolhapur municipal Corporation	-	-	No	No	No	No								
100		Ichalkaranji	Nil	Nil	Nil	Nil	80	30	Nil	Nil	Nil	Yes	Nil			
101		Jaysingpur	-	-	-	0.7	-	-								
102		Kagal	0	1.5	-	0	0	0	0	4 Ton	0	0	123			
103		Gadhinglaj	-	2.25	-	-	-	-	-	4.75	-	-	-			
104		Vadgaon	7.9	0.1	-	-	-	-	-	Yes	-	-	-			
105		Kurundwad	-	1.2	-	-	-	-	-	1.8	-	-	-			
106		Murgud	0	Vermi Composting project under repair	0	0	1	0	0	2	0	0	0			
107		Malapur	Work in Progress	-	-	-	-	-	-	-	-	-	-			
108		Panhala	0.8	-	-	-	-	-	-	-	-	-	-			
109	Solapur	Barshi	0	0	0	30	0	0	0	0.8	0	0.2	-			
110		Pandharpur	0	0	1	0	0	0	0	0	0	0	Land Fill			
111		Sangola	0	0	0	0	0	0	0	33	0	0	0			
112		Mangalwedha	0	0.5	0	0	1	0	0	8	0	0	0			
113		Kurduwadi	0	0	0	0	1	0	0	3	0	0	0			
114		Karmala	0	0	0	0	6.5	0	0	2.5	0	0	0			
115		Akkalkot	0	0	0	0	2	0	0	0	0	0	0			
116		Maindargi	0	0	0	0	0	0	0	0	0	0	0			
117		Dudhani	0	0	0	0	0	0	0	0	0	0	0			
		Total Pure	24.7	16.55	11	32.5	114.85	30	3.705	19.4	9	10	17			

SUMMARY STATUS REPORT - PROCESSING & DISPOSAL
PROCESSING, TONS PER DAY

No	District	ULB NAME	PROCESSING, TONS PER DAY							DISPOSAL METHOD							
			None	Stack or Vermicompost	Biomethane gas/ power	Wind-row Stabiling	Compost plant TPD	RDF to Fuel	Incinerat'n	Open dumps mixed waste	Raw waste soil cover	Rejects & inerts only	Lined landfill				
1																	
183		Lonar	3	4	5	6	7	8	9	10	11	12					
184		Sindakhed raia	NIL	NIL	NIL	NIL	NIL	NIL	NIL	YES	NIL	NIL					
185		Achalpur	20	NA	NA	NA	10	NA	NA	NIL	NIL	NIL					
186		Arjangaon	Nil	Nil	Nil	Nil	Nil	Nil	Nil	Nil	Nil	Nil					
187		Surji															
188		Warud	Nil	Nil	Nil	Nil	Nil	Nil	Nil	Nil	Nil	Nil					
189		Morshi	NIL	NIL	NIL	NIL	NIL	NIL	NIL	NIL	NIL	NIL					
189		Daryapur	Nil	Nil	Nil	Nil	Nil	Nil	Nil	Nil	Nil	Nil					
190		Chandur	Nil	Nil	Nil	Nil	Nil	Nil	Nil	Nil	Nil	Nil					
190		Chandur railway															
191		Chandur Bazar	Nil	Nil	Nil	Nil	Nil	Nil	Nil	Nil	Nil	Nil					
192		Dhamangaon	Nil	Nil	Nil	Nil	Nil	Nil	Nil	Nil	Nil	Nil					
193		Shandurjanagh	Nil	Nil	Nil	Nil	Nil	Nil	Nil	Nil	Nil	Nil					
193		at															
194		Chikhaldara	Nil	Nil	Nil	Nil	Nil	Nil	Nil	Nil	Nil	Nil					
195		Yavalmal	Nil	Nil	Nil	Nil	1	Nil	Nil	1	Nil	Nil					
196		Darvha	Nil	Nil	Nil	Nil	Nil	Nil	Nil	Nil	Nil	Nil					
197		Ghatanji	Nil	Nil	Nil	Nil	Nil	Nil	Nil	Nil	Nil	Nil					
198		Digras	Nil	Nil	Nil	Nil	Nil	Nil	Nil	Nil	Nil	Nil					
199		Pusad	Nil	Nil	Nil	Nil	Nil	Nil	Nil	Nil	Nil	Nil					
200		Umarkhed	Nil	Nil	Nil	Nil	Nil	Nil	Nil	Nil	Nil	Nil					
201		Pandharkwda	Nil	Nil	Nil	Nil	Nil	Nil	Nil	Nil	Nil	Nil					
202		wani	Nil	Nil	Nil	Nil	Nil	Nil	Nil	Yes, 1	Nil	Nil					
203		ner-nababpur	Nil	Nil	Nil	Nil	Nil	Nil	Nil	Yes (1 No)	Nil	Nil					
204		Arni	Nil	Nil	Nil	Nil	Nil	Nil	Nil	Nil	Nil	Nil					
205		karanja	Nil	Nil	Nil	Nil	Nil	Nil	Nil	Nil	Nil	Nil					
206		Mangrulpur	Nil	Nil	Nil	Nil	Nil	Nil	Nil	Yes, 1	Nil	Nil					
207		Risod	Nik	Nik	Nik	Nik	Nik	Nik	Nik	Nil	Nil	Nil					
207			Nik	Nik	Nik	Nik	Nik	Nik	Nik	Yes, 1	Nil	Nil					

15601

SUMMARY STATUS REPORT - PROCESSING & DISPOSAL

No	District	ULIS NAME	PROCESSING, TONS PER DAY					DISPOSAL METHOD					
			None	Stack or Vermicompost	Biomethane gas/ power	Wind-row Stabbling	Compost plant TPD	RDF to Fuel	Incineration	Open dumps mixed waste	Raw waste soil cover	Rejects & inerts only	Lined landfill
1		2	3	4	5	6	7	8	9	10	11	12	13
208		Washum	Nil	Nil	Nil	Nil	Nil	Nil	Nil	Yes, 1	Nil	Nil	Nil
209		Telhara	Nil	Nil	Nil	Nil	Nil	Nil	Nil	10 Pits	Nil	Nil	Nil
210		Akol	Nil	Nil	Nil	Nil	Nil	Nil	Nil	Nil	Nil	Nil	Nil
211		Balapur	Nil	Nil	Nil	Nil	Nil	Nil	Nil	Nil	Nil	Nil	Nil
212		Patur	Nil	Nil	Nil	Nil	Nil	Nil	Nil	Nil	Nil	Nil	Nil
213		Murtiapur	Nil	Nil	Nil	Nil	Nil	Nil	Nil	Nil	Nil	Nil	Nil
		Total Amravati	20	0	0	0	11	0	0	1	Nil	Nil	2
Nagpur Division													
214		Khapa	-	-	-	-	1.5	-	-	yes	-	-	yes
215		Karnjee	-	-	-	-	25	-	-	yes	-	-	yes
216		Saoner	-	-	-	-	-	-	-	-	-	-	-
217		Kalmeshwar	-	-	2	-	-	-	-	-	-	-	-
218		Umred	-	-	-	-	-	6	-	-	-	-	yes
219		Narkhed	-	-	-	-	-	-	-	-	-	-	-
220		Mowad	-	-	-	-	-	-	-	yes	-	-	-
221		Mohpa	-	-	-	-	-	-	-	yes	-	-	-
222		Ramtek	-	-	2	-	-	5	-	Yes	-	-	yes
223		Mahadulla	-	-	-	-	-	-	-	Yes	-	-	Yes
224		Wardha	30	Nil	Nil	Nil	Nil	Nil	Nil	Yes	Nil	Nil	Nil
225		Himganghat	20	Nil	Nil	Nil	Nil	Nil	Nil	Yes	Nil	Nil	Nil
226		Arvi	18	Nil	Nil	Nil	Nil	Nil	Nil	Yes	Nil	Nil	Nil
227		Pulgaon	10	Nil	Nil	Nil	10	Nil	Nil	Yes	Nil	Nil	Nil
228		Deoli	5	Nil	Nil	Nil	Nil	Nil	Nil	Yes	Nil	Nil	Nil
229		Sindi	1	Nil	Nil	Nil	Nil	Nil	Nil	Yes	Nil	Nil	Nil
230		Bhandara	None	0.1	Nil	Nil	Nil	Nil	0.06	13 Ton	8 Ton	5 Ton	4 Ton
231		Tumsar	None	Yes	Nil	Nil	Nil	Nil	Nil	Yes	Nil	Nil	Nil
232		Pauni	None	2.5	Nil	Nil	Nil	Nil	Nil	100	Nil	Nil	Nil
233		Gondia	0	Nil	Nil	Nil	Nil	Nil	Nil	Nil	Nil	Nil	Nil

24601

10963

SUMMARY STATUS REPORT - PROCESSING & DISPOSAL

No	District	ULB NAME	PROCESSING, TONS PER DAY					DISPOSAL METHOD					
			None	Stack or Vermicompost	Biomethane gas/ power	Wind-row Stabilling	Compost plant TPD	RDF to Fuel	Incineration	Open dumps mixed waste	Raw waste soil cover	Rejects & inerts only	Lined landfill
1		2	3	4	5	6	7	8	9	10	11	12	13
234		Tirora	None	No	No	No	No	No	No	No	No	No	No
235		Ballarpur	Nil	Nil	Nil	Nil	Nil	Nil	Nil	Yes	Nil	Nil	Nil
236		Bhadrawati	Nil	Nil	Nil	Nil	3	Nil	Nil	80	Nil	Nil	Nil
237		Warora	0.05	Nil	Yes	Nil	Nil	Nil	Nil	100	Nil	Nil	Nil
238		Rajura	In Process	Nil	Nil	Nil	Inprocess	Nil	Nil	Yes	Nil	Nil	Nil
239		Mul	Nil	0.75	Nil	Nil	2.5	Nil	Nil	0.8	Nil	Nil	Nil
240		Bramhapuri	None	Nil	Nil	Nil	Nil	Nil	Nil	1 T.	Nil	Nil	6
241		Gadchandur	Nil	Nil	Nil	Nil	Nil	Nil	Nil	Nil	Nil	Nil	Nil
242		Gadchiroli	1	0.5	Nil	Nil	Nil	Nil	Nil	Nil	Nil	Nil	6
243		Desaigani	4	Nil	Nil	Nil	Nil	Nil	Nil	Nil	Nil	Nil	3
Total Nagpur			89.05	3.85	0	0	15.5	0	0.06	280	8	5	9
Total Maharashtra			397.05	47	74.01	447.51	716.33	186.11	20.875	1505.8	76	21	153

