

BEFORE THE NATIONAL GREEN TRIBUNAL,
PRINCIPAL BENCH, NEW DELHI

ANNEXURE-R-1

Original Application No. 21(Tnc) of 2013
In
(M.A. No.60 of 2014, M.A. No.61 of 2014,
M.A. No.62 of 2014 & M.A. No.66 of 2014)
And
Original Application No. 199 of 2014

IN THE MATTER OF:

Davinder Kumar Vs. Union of India & Ors.
And
Almitra H. Patel & Anr. Vs. Union of India & Ors.

CORAM : HON'BLE MR. JUSTICE SWATANTER KUMAR, CHAIRPERSON
HON'BLE MR. JUSTICE U.D. SALVI, JUDICIAL MEMBER
HON'BLE DR. D.K. AGRAWAL, EXPERT MEMBER
HON'BLE PROF. A.R. YOUSUF, EXPERT MEMBER
HON'BLE MR. RANJAN CHATTERJEE, EXPERT MEMBER

Original Application No. 21(Tnc) of 2013

Present: Applicant : Appearance not marked
Respondent No. 1: Mr. Vivek Chib and Mr. Ankit Prakash, Mr. Joby P. Varghese and Mr. Asif Ahmed, Advs.
Respondent No. 5: Mr. Raj Kumar, Adv.
Respondent No. 8 & 9: Mr. A.R. Takkar, Mr. Gurinderjit and Mr. Ankur Sharma, Advs.
Mr. Anil Grover, AAG with Mr. Rahul Khurana, Adv. for Haryana State PCB

Original Application No. 199 of 2014

Present: Applicant : Mr. Aabmalya, Mr. Abhishek Roy and Mr. Devina Sehgal, Advs.
Ms. Puja Kalra, Adv. for North & South MCD.
Mr. Vikas Malhotra and Mr. M.P. Sahay, Advs.
Ms. Yogmaya Agnihotri, Adv. for CECEB
Mr. Deepika Ghatwar and Kankana for Corporate law group,
Mr. Anil Shrivastava and Mr. Sanyam Saxena, Adv. for State of Arunachal Pradesh.
Mr. Mukesh Verma, Adv. for UPCEB
Mr. V.K. Shukla, Adv.
Mr. Sunil Satyarthi, Adv.
Mr. Balendu Shekhar, Adv. for EDMC
Mr. S.L. Gundiff Sr. L.O. for CPCB
Mr. Pradeep Misra and Mr. Deleep Kr. Dhyani, Advs.
Mr. Suryanarayan Singh, AAG for State of H.P.
Mr. M. Yogesh Kanna and Mr. A. Prasanna Venkat, Advs. for State of Tamil Nadu and TNPCB
Mr. Lokendra Singh Kachhawa, Adv. for Rajasthan State PCB
Mr. Lokendra Singh Kachhawa, Advs. for State of Sikkim & Sikkim PCB
Ld. Adocate General, Goa, Mrs. Atmoram N.S. Nadkarni, Mr. Datta Prasad Lawandi, Mr. S.S. Rahello, Ms. Bansuri Swaraj and Ms. Shreya Bhatnagar, Advs.
Mr. Richa Kapoor, Adv. for PCB
Mr. A.K. Panda, Sr. Adv., Mr. M. Palkaray, Adv. and Ms. S. Panda, Advs.
Mr. Biraja Mahapatra, Adv. with Mr. Dinesh Jindal, LO, DPCC
Mr. Dwashish Bharuka, Ms. Priyanka Sinha and Mr. Aasia Hasan, Advs.

Mr. Uaya Kumar Sagar, Adv. AAG Ms. Swati Vellodi, Adv. for State of Telengana
 Mr. Pragyan Pradip Sharma, Mr. Pulkit Prakash, Mr. Ravikant and Mr. Siddhartha Singh, Advs. for State of Mizoram
 Ms. Yogmaya Agnihotri, Adv. for CECEB
 Mr. T. Momo Singh, Adv. for Meg. SPCB
 Mr. Rudreshwar Singh, Mr. Gopal Jha and Mr. Gautam Singh, Advs. for State of Bihar & BSPCB
 Mr. Abhimanyu Garg and Ms. Preety Makkar, Adv. for UT of Puducherry
 Mr. Jogy Scaria, Adv. for State of Kerala & KSPCB.
 Mr. Abdul Saleem, Adv. for Govt. of Tamil Nadu
 Mr. G.M. Kawoosa, Adv. for State of J&K
 Mrs. G. Indira and Mr. K.V. Jagdishvaran, Adv. for UT of Andaman & Nicobar Admn.
 Mr. Kabir S. Bose and Ms. Shagun Matta, Adv. for State of WB
 Mr. Shibashish Misra, Adv. for State of Odisha
 Ms. Puja Singh for Hemantika Wahi, Adv. for State of Gujarat
 Mr. Shibani Ghosh, Adv. for State of Maharashtra, Department of Urban Development.
 Mr. S.S. Chauhan & Mr. Rajeev Ranjan, Advs. for State of Chhattisgrah
 Mr. Jayesh Gaurav, Adv. for JSCEB
 Mr. Nikhil Nayyar and Mr. N. Sai Vinod, Adv. for APPCB & Telengana PCB
 Mr. Anil Gorover, AAG with Mr. Rahul Khurana, Adv. for Haryana Sate PCB
 Mr. Abdul Saleem, Adv. for State of Tamil Nadu
 Mr. Guntur Prabhakar and Mr. Guntur Pramod Kumar, Adv. for state of A.P.
 Mr. G. Singh and Mr. Rituraj Biswas, Adv. for Tripura State and TPCB
 Ms. Sapam Biswajit & Ms. Kalyani, Advs. for State of Manipur and Manipur PCB
 Mr. Sanjay Ghose and Mr. Kautubh Anshuraj, Advs. for Govt. OF GNOCB
 Mr. Amit Agrawal, Adv. for West Bengal PCB
 Mr. Shubham Bhalla, Adv. for U.T. Chandigarh
 Dr. Abhishek Atrey and Mr. Atif Suhrwardy, Adv. for Lakshadweep.

Date and Remarks		Orders of the Tribunal
Item No. 14 & 18		List this matter for final hearing on 04 th August,
July 13, 2015	2015	
ss		All the States should positively file their status report with regard to the collection, storage and disposal of Municipal Solid Waste in the entire state. Further they should clarify, if any, MSW disposal plant either RDF or Waste to Energy or any other more plants have been provided in the state or they are in the proposal stage in that behalf.
		Let the Secretary, Environment and Secretary,

Urban Development of each State of each state to file their affidavits personally and if not filed within three weeks from today, the Secretary concerned shall personally be liable for payment of cost, which will be imposed and the amount would be to the extent of Rs. 50,000/- each.

This direction is necessitated for the fact that this matter is unduly delayed before the Tribunal for non-filing of documents by the Respondents States. The State of Haryana shall completely finalise his plan and submit the same before the Tribunal. The State of Haryana shall finalise its proposal and place before the Tribunal before the next date of hearing positively.

The Applicant submits that her suggestions should be considered by the Tribunal which she is undertaking to provide. Copies be served to all the Learned Counsel appearing in this case within two days from today. She further submits that I.A. No. 22 which was pending before the Honble Supreme Court of India has been transferred to this Tribunal and it may also be listed for arguments.

List this matter for final hearing on 04th August, 2015.

The State of Punjab shall submit its compliance report in furtherance to the Judgement of the Tribunal.

.....,CP
(Swatanter Kumar)

.....,JM
(U.D. Salvi)

.....,EM
(Dr. D. K. Agrawal)

	,EM (Prof. A.R. Yousuf)
	,EM (Ranjan Chatterjee)



Annexure R-2 (i)


CIRCLE NO: 1

WARD NO : 2 (HADDO) (1,2,5,6)

COLLECTION POINT - (HADDO WHARF) - 35

Tot-Route 29

1. Haddo Wharf Gate No:3
2. Haddo Wharf Gate No:2
3. Sulab Suvida Building -(Near)
4. Near Cammunity Hall
5. Fish Market J.N
6. Van Vikas Qtrs
7. Opp. Tejas Hotel
8. Govt Medical Dustbin
9. Mini Zoo
10. Near Artel Tower- Lilly Pur Road
11. Near Captain's House
12. Bakery Foot- Path
13. PBMC- Water Tank- JN
14. Near Mango Tree- Ladai Basthi
15. Near Kali Mandir
16. Lalka Singh Ground Dustbin
17. Near H.F. Shipping
18. Near Doctor's Qtr
19. I A S - Officer's Qtr
20. Panipath Road JN
21. Megapode-JN
22. Teal House-Near
23. Petrol Pump Dustbin
24. Anmod Bakery-Opp
25. Opp. Shalimar Hotel
26. Polond Dustbin
27. Siva Dustbin
28. JE'S Office-PBMC
29. Councillor-Ramjan House
30. Near Anar Kali Ground
31. Near CPI CM- Office
32. Near Masjid Ponix Bay
33. Near Kerala Samajam
34. OPP. Phongi jung Dustbin
35. Near LIC Building


Executive Engineer (Wtr. Wks)
Municipal Council


WARD NO: 2 (HADDU)

CIRCLE NO: 1

(29)

STARTING POINT - HADDU WHARF

01. Haddu wharf Gates, 3
02. Haddu wharf Gms: 2
03. Sulab Suvida Building - near
04. Near Community Hall
05. Fishmarket TN.
06. Van vikas chs
07. Opp. Tejas Hotel
08. Gerl. Medical Durbro
09. MINI ZOO
10. Near Airtel Tower - Lilly pur road.
11. Near Captain's House
12. Bakery F. Park
13. PBMC - water Tank - TN.
14. Near Mango Tree - Ladai Bathi
15. Near Kali Mandir
16. Lalika Singh Ground Durbro
17. Near H.F. Shipping
18. Near Doctor's chs.
19. IAS. Officer's chs.
20. Panipalk Road TN
21. Megapode - TN
22. Teal House - Near
23. Petrol Pump. Durbro.
24. Anmod Bakery - opp.
25. opp. Salimar Hotel
26. Palond Durbro.
27. Siva Durbro
28. JE's office - PAME
29. Councillor - Ramjans House.
30. Near Anarkali Ground.
31. near EPI (en) office.
32. Near Majeed - Phoenix Bay
33. near Kerala Samajam.
34. Opp. Phugi Bera Durbro.
35. Near Lie Building.

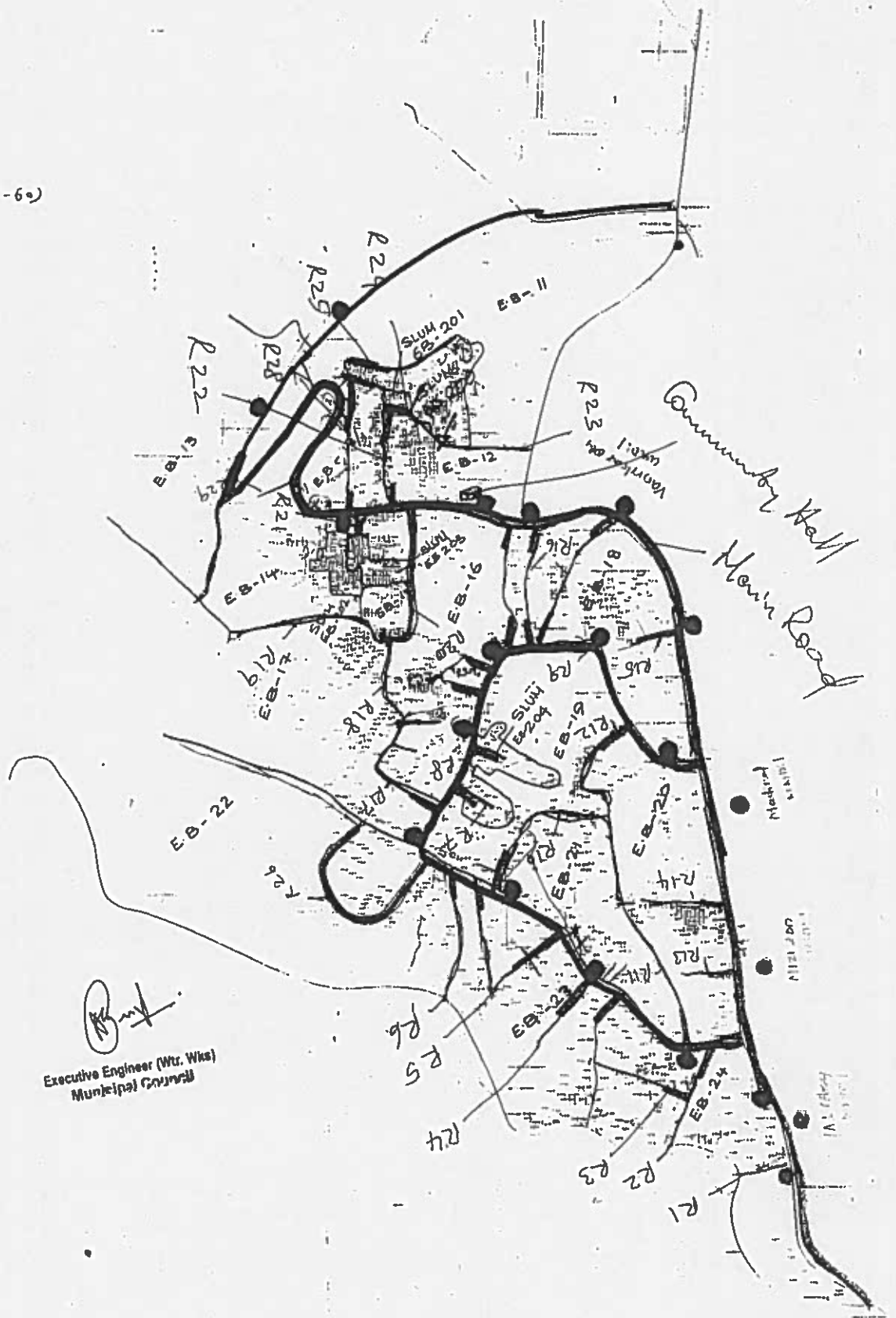

Executive Engineer (Wtr. Wks.)
Municipal Council

PORT BLAIR MUNICIPAL WARD (WARD No.-II)



- R1 - 1 (25-30)
- R2 - 1 (60-70)
- R3 - 1 (60-70)
- R4 - 1 (60-70) (50-60)
- R5 - 1 (70-80)
- R6 - 1 (50-60)
- R7 - 1 (50-60)
- R8 - 1 (70-80)
- R9 - 1 (60-70)
- R10 - 1 (60-70)
- R11 - 1 (60-70)
- R12 - 1 (25-30)
- R13 - 1 (40-45)
- R14 - 1 (50-60)
- R15 - 1 (40-50)
- R16 - 1 (60-70)
- R17 - 1 (50-60)
- R18 - 1 (40-50)
- R19 - 1 (70-80)
- R20 - 1 (60-70)
- R21 - 1 (60-70)
- R22 - 1 (80-90)
- R23 - 1 (80-90)
- R24 - 1 (50-60)
- R25 - 1 (30-40)

- R26 - 1 (50-60)
- R27 - 1 (60-70)
- R28 - 1 (40-50)
- R29 - 1 (40-50)




 Executive Engineer (Wtr. Wks)
 Municipal Council

CIRCLE NO: 2
WARD NO : 1 (HADDO) (1,2,6,5,13)

COLLECTION POINT - (START FROM HADDO FISH MARKET) = 24
Tot-Root-28

1. Vim co
2. E Type Qtr
3. APWD Qtr
4. PS Dustbin
5. Go down Nallah 5 (A), Vargeesh Dustbin
6. Tata Garage
7. Nair Garage
8. Mega pode Road (1. Agri)
9. Mega pode Road (2. Manickam)
10. Mega pode Road (3. Rajya Sainik Board)
11. Mega pode Hotel
12. Marine Qtr Dustbin
13. Village Dustbin
14. Marine Gate
15. Transport Dept. (STS)
16. Electricity Dept
17. APWD Workshop
18. PBMC Auditorium
19. Women's Hostel
20. Congress Office Area
21. B.S.N.L Office Area
22. D.I.G Colony
23. Director of Industry
24. K.V.S School Area


Executive Engineer (Wtr. Wks)
Municipal Council

Circle No. 2

WARD NO. 1, HADDU.

Porting Point Fish Market

Vimco

2. E Type Qtr

3. APWD

4. PS D/Bin

5. Godown Nallah 5(a), Vargeesh D/Bin

6. Tata Garage

7. Nair Garage

8. Megapode Road (1. Agri.)

9. Megapode Road (2. Manickam)

10. Megapode Road (3. Rajya Sainik Board)

11. Megapode. Hotel

12. Marine Qtr D/Bin

13. Village D/Bin

14. Marine Gate

15. Transport Dept. (STS)

16. Electricity Dept.

17. APWD Workshop

18. PBMC Auditorium.

19. WOMEN'S HOSTEL

20. CENGARIS OFFICE AREA


21. B.S.N.L OFFICE AREA

22. D.I.G. COLONY

23. DIRECTOR OF INDUSTRY

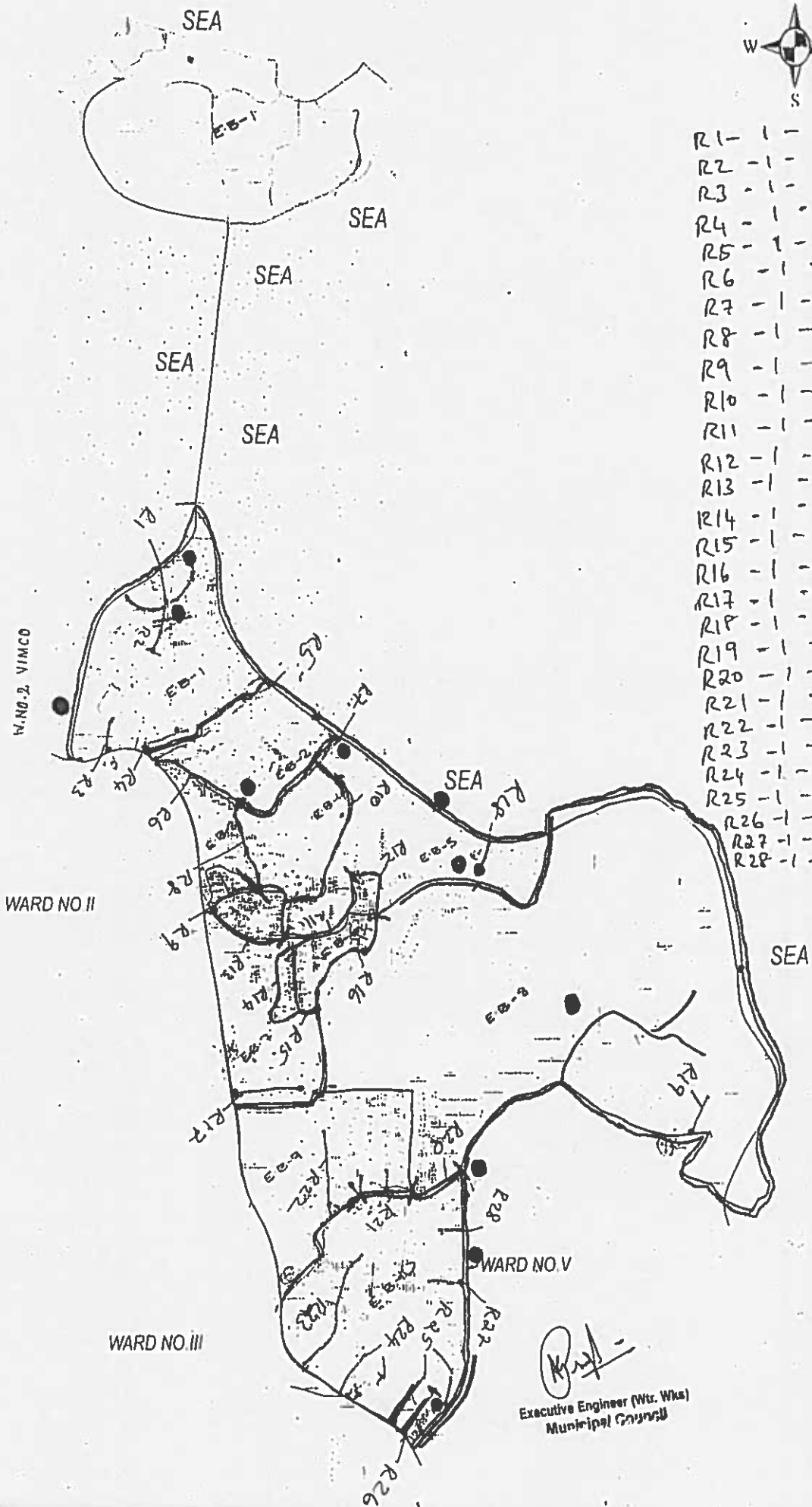
24. K.V. School AREA

25.



Executive Engineer (Wtr. Wks)
Municipal Council

WARD, No-I



R1	-	(50-60)
R2	-	(50-60)
R3	-	(15-20)
R4	-	(50-60)
R5	-	(50-60)
R6	-	(60-70)
R7	-	(60-70)
R8	-	(70-80)
R9	-	(90-100)
R10	-	(50-60)
R11	-	(90-100)
R12	-	(40-100)
R13	-	(60-70)
R14	-	(50-60)
R15	-	(90-100)
R16	-	(75-80)
R17	-	(15-20)
R18	-	(60-70)
R19	-	(50-10)
R20	-	(50-60)
R21	-	(50-60)
R22	-	(20-30)
R23	-	(5-10)
R24	-	(40-50)
R25	-	(40-50)
R26	-	(40-50)
R27	-	(10-15)
R28	-	(20-25)


[Signature]
Executive Engineer (Wtr. Wks)
Municipal Council

CIRCLE NO: 3
WARD NO : (3,4,&5)

COLLECTION POINT – 27

Tot-Rot~~18~~


1. Panipath Well Area
2. Panipath Auditorium
3. Coust Gard Diggi
4. M.E.S old Qtrs
5. M.E.S New Qtrs
6. Water Tank
7. Mulla Basthi Junction
8. Mulla Basthi last
9. Holo Block
10. A.P.W.D Site Office
- 11.A.I.R Gate
- 12.Coconut Factory
- 13.Doordurshan Junction
- 14.A.I.R Auditorium
15. Central Reserve Barrack
- 16.A.I.R Qtrs
- 17.I.N.S. Command
- 18.Doordarshan Qtrs
- 19.Hotel Dharbar
- 20.C.C.S. Delanipur
- 21.Fish Market
- 22.Hotel Shalimar
- 23.Prem Nagar Junction
- 24.Nirmala School
- 25.Goal Ghar Junction (Shamla Clinic)
26. Middle Point Area
27. Shompen Hotel



Executive Engineer (Wtr. Wks)
Municipal Council

CIRCLE No. 3 - (Ch. No. 3, 4 & 5.)

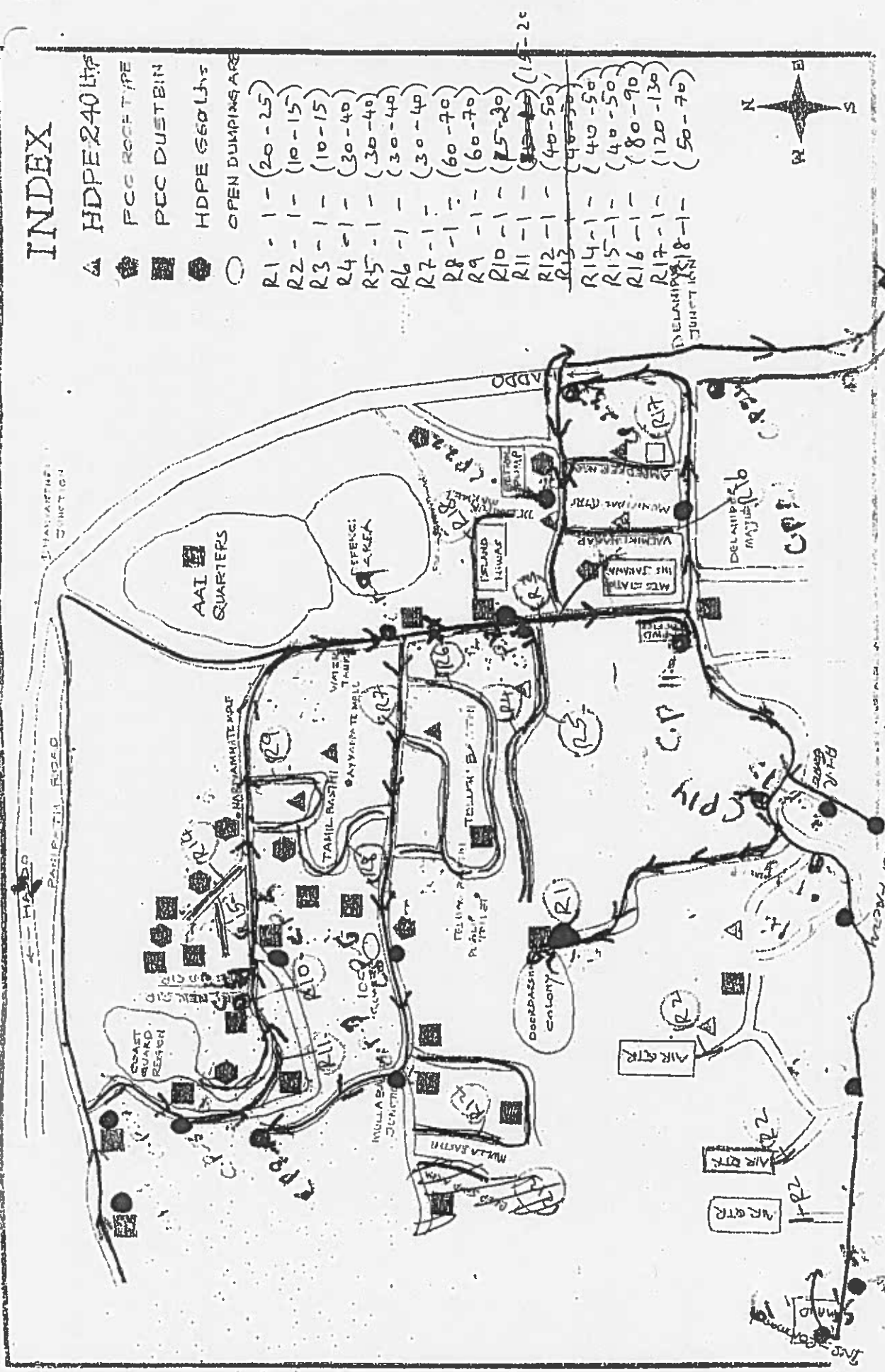
- I. Panipath well area
- II. Panipath auditorium
- III. Coast Guard Diggaj
- IV. M.E.S. Old Otrs.
- V. M.E.S. New Otrs.
- VI. Water tank
- VII. Molla Basti Junction
- VIII. Molla Basti last
- IX. Holo Block
- X. A.P. In. D. Site office
- XI. A.I.R. Gate
- XII. Colonel factory
- XIII. Doordarshan Junction
- XIV. A.I.R. Auditorium
- XV. Central Reserve Bureau
- XVI. A.I.R. Otrs.
- XVII. I.N.S. Command
- XVIII. Doordarshan Otrs.
- XIX. Hotel Dhanban
- XX. C.C.S. Deluripur
- XXI. Fish Market
- XXII. Hotel Shulimen
- XXIII. Parem Junction
- XXIV. Nirmala School
- XXV. Gool Ghas Junction
(Shumala Clinic)
- XXVI. Middle Point area
- XXVII. Shompers Hotel



Executive Engineer (Wtr. Wks)
Municipal Council

11866 10-3 (11110 3, 4, 5)

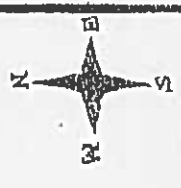
MAP OF WARD NO. - 3



INDEX

- ▲ HDPE 240 LTR
- █ FCC ROOF TYPE
- PCC DUSTBIN
- HDPE 660 LTR
- OPEN DUMPING AREA

- R1 - 1 - (20-25)
- R2 - 1 - (10-15)
- R3 - 1 - (10-15)
- R4 - 1 - (30-40)
- R5 - 1 - (30-40)
- R6 - 1 - (30-40)
- R7 - 1 - (30-40)
- R8 - 1 - (60-70)
- R9 - 1 - (60-70)
- R10 - 1 - (75-80)
- R11 - 1 - (40-50)
- R12 - 1 - (40-50)
- R13 - 1 - (40-50)
- R14 - 1 - (40-50)
- R15 - 1 - (40-50)
- R16 - 1 - (80-90)
- R17 - 1 - (120-130)
- R18 - 1 - (50-70)



[Signature]
Executive Engineer (Mr. W) (1)

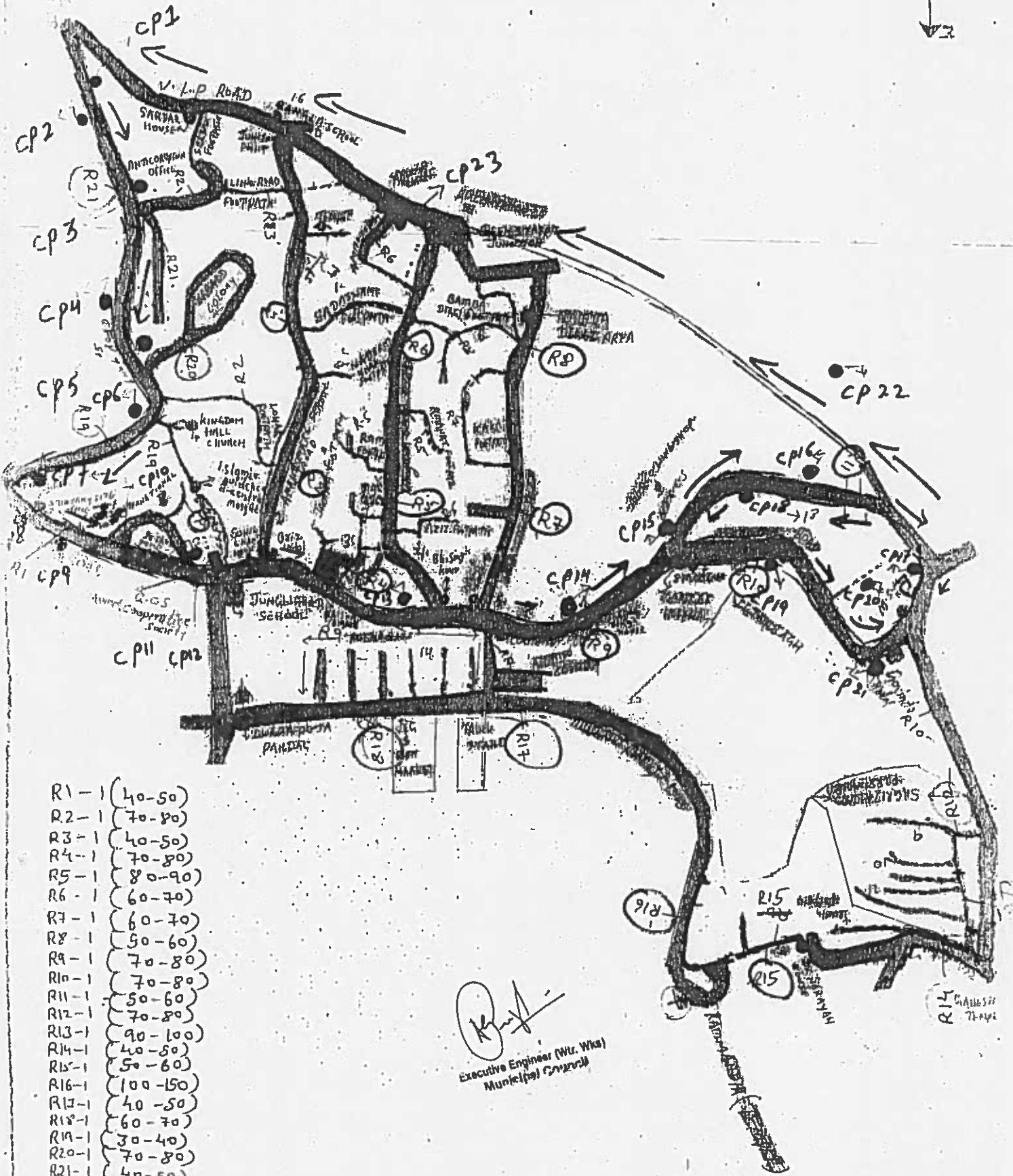
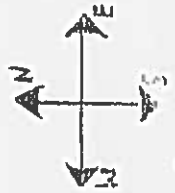
CIRCLE NO 4 WARD COVERS 07 & 11

- CP 1 - OPP SIKSHA SADAN(LINK ROAD)
- CP -2 J.E APWD OFFICE(LINK ROAD)
- CP 3 ANTI- CORRUPTION OFFICE(LINK ROAD)
- CP -4 CHILDREN PARK (LINK ROAD)
- CP- 5 NADARD COLONY(LINK ROAD)
- CP 6 MEGISTRATE BUNGLOW(LINK ROAD)
- CP- 7 JUDGE BUNGLOW(LINK ROAD)
- CP- 8 MUNICIPAL MARKET GOAL GHAR
- CP-9 CHRISTAIN MISSIONARIES (OPP SANITARY SITE OFFICE W.NO 7)
- CP-10 OPP ASTA HOTEL(JUNGLIGHAT PETROL PUMP)
- CP11 - OPP ELCOME MARINE SERVICE(JUNGLIGHAT PETROL PUMP)
- CP-12 C.C.S(JUNGLIGHAT NEW COOPERATIVE SOCIETY)
- CP-13 OPP HONDA SHOW ROOM JUNGLIGHAT(BESIDE MADAN MOHAN SINGH HOUSE)
- CP-14 S.B.I BANK JUNGLIGHAT
- CP-15 JUNGLIGHAT ANIDCO WINE SHOP
- CP-16 OPP SHALINI BAR (MUTHURAMAN BAR)
- CP- 17 KAMRAJ STATUE (DAIRY FARM JUNCTION)
- CP-18 DHARMA BAR (JUNGLUGHAT OPP GOENKAS)
- CP-19 MARICAR HOSPITAL(VIJAY BAGH)
- CP-20 BHARAT FURNITURE COLONY(JUST OPP TO VIJAY BAGH MAIN GATE)
- CP-21 GOVIDA HOTEL
- CP-22 ITF(V.I.P ROAD)
- CP-23 APOLLO CLINIC (V.I.P ROAD)


Executive Engineer (Wtr. Wks)
Municipal Council

SKETCH MAP OF WARD

CIRCLE - 04 (WARD COVER 07 AND 11)



- R1-1 (40-50)
- R2-1 (70-80)
- R3-1 (40-50)
- R4-1 (70-80)
- R5-1 (80-90)
- R6-1 (60-70)
- R7-1 (60-70)
- R8-1 (50-60)
- R9-1 (70-80)
- R10-1 (70-80)
- R11-1 (50-60)
- R12-1 (70-80)
- R13-1 (90-100)
- R14-1 (40-50)
- R15-1 (50-60)
- R16-1 (100-150)
- R17-1 (40-50)
- R18-1 (60-70)
- R19-1 (30-40)
- R20-1 (70-80)
- R21-1 (40-50)

[Signature]
Executive Engineer (Mr. Wks)
Municipal Council

- ROADS
- FOOTPATHS
- ESTABLISHMENT & INDICATOR
- ROUTE INDICATORS

CIRCLE NO: 5
WARD COVERED : (4,7,&8)

COLLECTION POINT – 21
Tot-Robt~~e~~26

1. Prem Nagar Junction UMA Bakery
2. Burma Dustbin
3. Raju Rabbar Stamp Dustbin
4. Prem Nagar Sweeper Colony Dustbin
5. Nicobari Qtrs Dustbin
6. Councillor Qtrs Dustbin
7. B/Ghat Dustbin
8. Medical Dustbin
9. Lights Dustbin
10. Milk Booth Dustbin
11. New Qtrs Dustbin
12. N.G.O Colony Dustbin (Near E/Section Office)
13. Khetan Club Dustbin
14. Khetan Club Site Dustbin
15. Goal Ghar Dustbin (S/Lall house)
16. N.G.O Colony Dustbin (J/ghat school)
17. Dori Mill Junction
18. Fish & Vegetable Market (J/ghat)
19. Hourber Colony & Truck Stand (J/ghat)
20. Mutten Market (J/ghat)
21. Ram Mandi (Macchi Jopdi)



Executive Engineer (Wtr. Wks)
Municipal Council

CIRCLE-NO-5

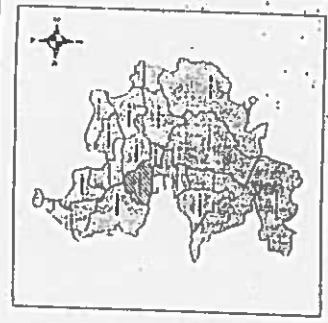
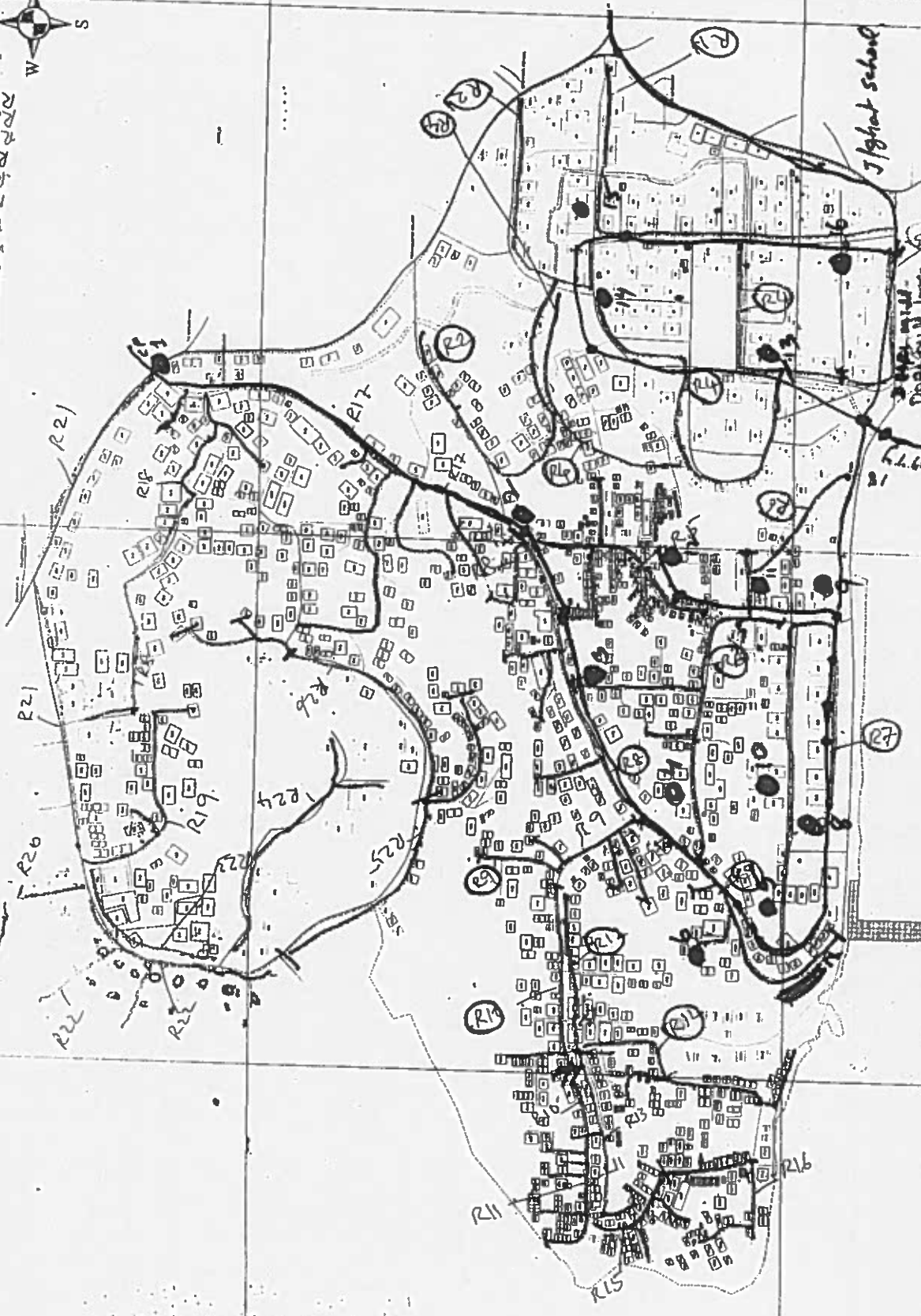
- P- 1 ————— P/Nagar Junction Uma Bazar
- CP- 2 ————— Burma dust bin
- CP- 3 ————— Raju Rabbar & lamp dust bin
- CP- 4 ————— P/Nagar sweeper colony d/bin.
- CP- 5 ————— Alcobani area d/bin.
- CP- 6 ————— Counselor area d/bin.
- CP- 7 ————— Bghat dust bin
- CP- 8 ————— Medical d/bin.
- CP- 9 ————— Lights area dust bin
- CP- 10 ————— Milk booths dust bin.
- CP- 11 ————— New area dust bin.
- CP- 12 ————— N.H.O. colony dust bin (near C/section office)
- CP- 13 ————— Khantur Calub dust bin
- CP- 14 ————— Khantur Calub site
- CP- 15 ————— Goalghar dust (near S/call here)
- CP- 16 ————— N.H. colony dust bin (J/ghat school)
- CP- 17 ————— Dori null Junction
- CP- 18 ————— Fish & Vegetable market (J/ghat)
- CP- 19 ————— Humber colony & Truck Stand (J/ghat)
- CP- 20 ————— mention market (J/ghat)
- CP- 21 ————— Ram Mandi (Macchi near Jopati)


Executive Engineer (Wt. Wt.)
Municipal Council

CIRCLE NO. 5

PORT BLAIR MUNICIPAL WARD (WARD No.-IV)

- (10-15) R2
- (15-20) R2
- (20-25) R2
- (25-30) R2
- (30-35) R2
- (35-40) R2
- (40-45) R2
- (45-50) R2
- (50-55) R2
- (55-60) R2
- (60-65) R2
- (65-70) R2
- (70-75) R2
- (75-80) R2
- (80-85) R2
- (85-90) R2
- (90-95) R2
- (95-100) R2
- (100-105) R2
- (105-110) R2
- (110-115) R2
- (115-120) R2
- (120-125) R2
- (125-130) R2
- (130-135) R2
- (135-140) R2
- (140-145) R2
- (145-150) R2
- (150-155) R2
- (155-160) R2
- (160-165) R2
- (165-170) R2
- (170-175) R2
- (175-180) R2
- (180-185) R2
- (185-190) R2
- (190-195) R2
- (195-200) R2
- (200-205) R2
- (205-210) R2
- (210-215) R2
- (215-220) R2
- (220-225) R2
- (225-230) R2
- (230-235) R2
- (235-240) R2
- (240-245) R2
- (245-250) R2
- (250-255) R2
- (255-260) R2
- (260-265) R2
- (265-270) R2
- (270-275) R2
- (275-280) R2
- (280-285) R2
- (285-290) R2
- (290-295) R2
- (295-300) R2
- (300-305) R2
- (305-310) R2
- (310-315) R2
- (315-320) R2
- (320-325) R2
- (325-330) R2
- (330-335) R2
- (335-340) R2
- (340-345) R2
- (345-350) R2
- (350-355) R2
- (355-360) R2
- (360-365) R2
- (365-370) R2
- (370-375) R2
- (375-380) R2
- (380-385) R2
- (385-390) R2
- (390-395) R2
- (395-400) R2
- (400-405) R2
- (405-410) R2
- (410-415) R2
- (415-420) R2
- (420-425) R2
- (425-430) R2
- (430-435) R2
- (435-440) R2
- (440-445) R2
- (445-450) R2
- (450-455) R2
- (455-460) R2
- (460-465) R2
- (465-470) R2
- (470-475) R2
- (475-480) R2
- (480-485) R2
- (485-490) R2
- (490-495) R2
- (495-500) R2



KEY MAP

LEGEND

- WARD BOUNDARY
- MAJOR ROADS
- INTERMEDIATE ROADS
- LANE ROADS
- POST OFFICE
- WHARF
- STATION
- TEMPLE
- CHURCH
- GOVT. BLDG.
- GOVT. BLDG.
- GOVT. BLDG.
- PRIVATE BLD.
- PUBLIC BLD.
- QUARTERMASTER'S BLD.
- MALL
- WATER TOWER
- WATER TOWER

[Signature]

Executive Engineer (Mr. Was)

Municipal Engineer



DATE COLLECTED BY:	DATE:
BY:	BY:
BY:	BY:

CENSUS-2011, TOWN & COUNTRY PLANNING UNIT, APWD, PORT BLAIR.

CIRCLE NO: 6
WARD COVERED : (8,9,10)

COLLECTION POINT – 21
Tot-Root-84

1. Dairy Farm Medical (WHC)
2. High Mark Light (Near Mutton Market)
3. D/F Vegetable Market
4. Bamboo Road (Near B/Basthi)
5. P.S. Mill
6. Ice Factory
7. Kamraj Statue
8. Pillar Medical Dustbin (Near Air port 1st gate)
9. Air port 2nd Gate
10. Das Fabrication
11. School Line School
12. School Line Junction
13. Kirubanad Colony Dustbin
14. Minnie Bay Junction
15. S/Line (New Cammunity Hall)
16. Jawhar Colony Main Road (4 Place)
17. Jawhar Colony Gate
18. Ranchi Basthi (Main Road) (3Place)
19. Auto Point
20. CPWD Qtrs
21. HUDCO Colony

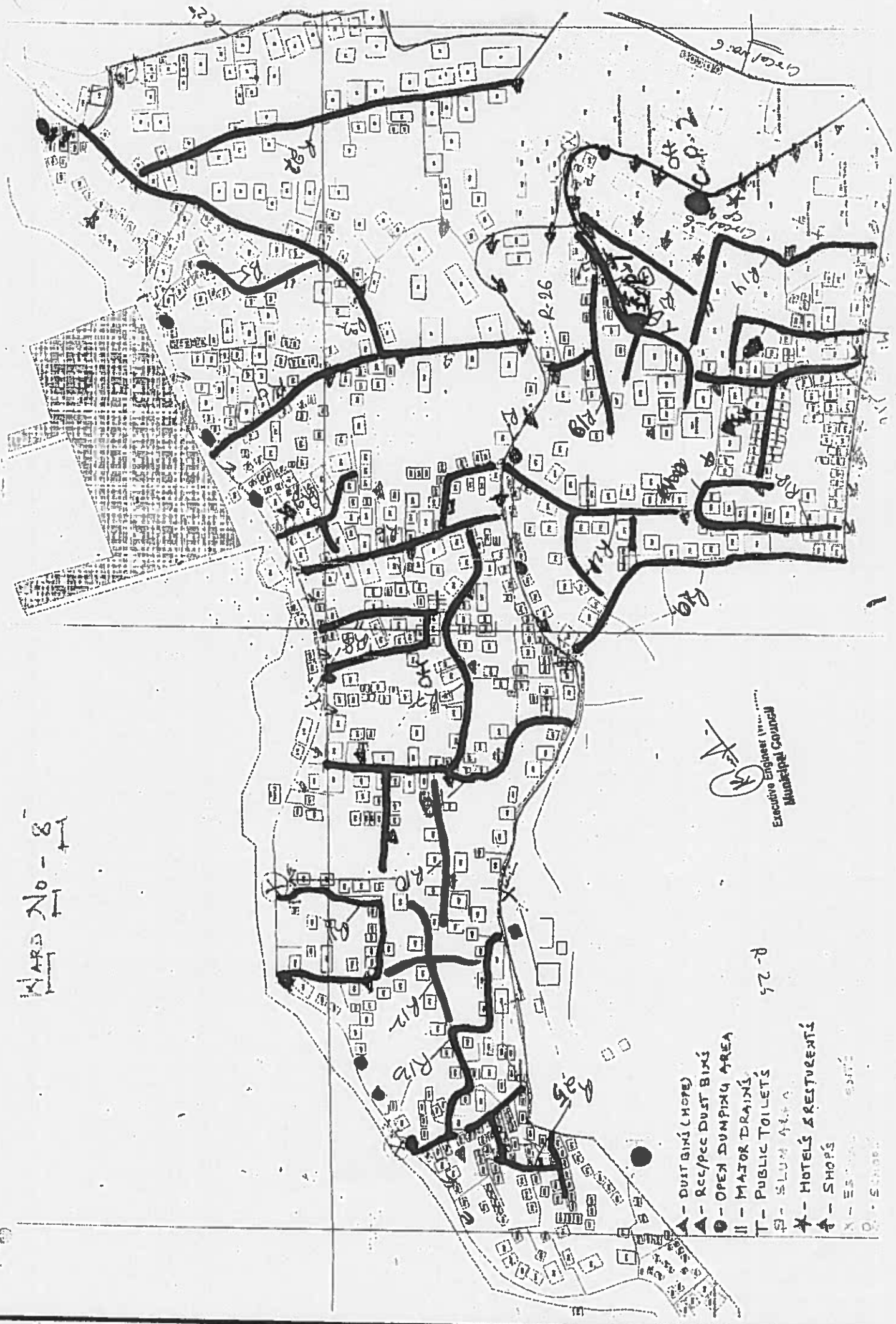

Executive Engineer (Wtr. Wks)
Municipal Council

Circular - 6.


- ① Dairy farm Medical (UHC)
- ② High mark light (N) Mutton Market
- ③ of vegetable Market
- ④ Bamboo Road (N) Bamboo Basti
- ⑤ P. S. Mill
- ⑥ Ice factory
- ⑦ Kamaraj statue
- ⑧ Pillar Medical Junction (N) Airport: Ist Gali.
- ⑨ Airport: IInd Gali
- ⑩ Das fabrication
- ⑪ school line school
- ⑫ school line Junction
- ⑬ Kirubanaad Colony Junction.
- ⑭ Minnie bay Junction
- ⑮ S/line Community Hall (New)
- ⑯ Jawahar Colony Main Road (4 places)
- ⑰ Jawahar Colony Gali
- ⑱ Raneshi Basti Main Road (3 places)
- ⑲ Auto. Point


Executive Engineer (M. E. S.)
Municipal Council

WARD NO 18

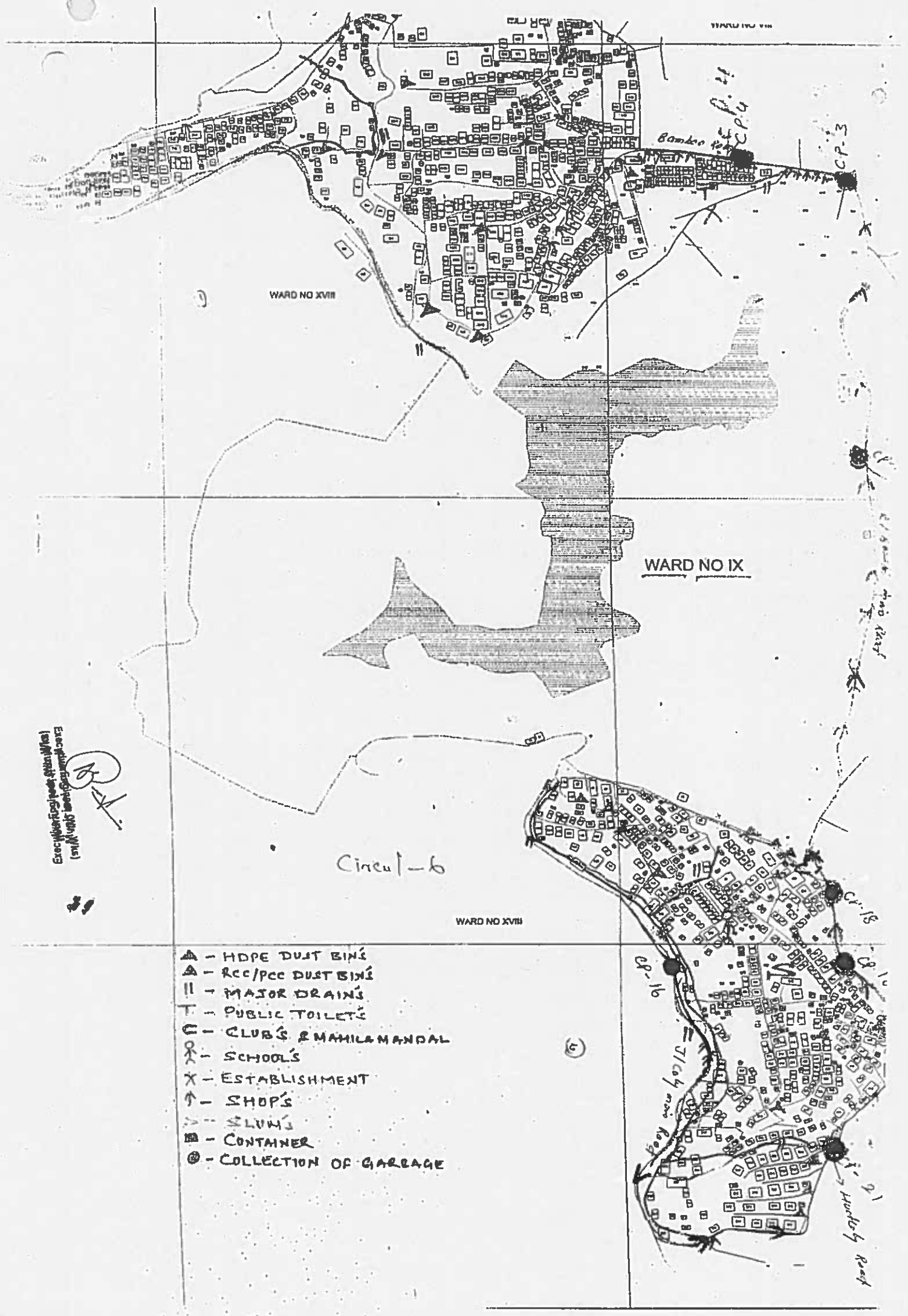


- ▲ - DUST BINS (HOPE)
- ▲ - REC/PEC DUST BINS
- - OPEN DUMPING AREA
- || - MAJOR DRAINS
- T - PUBLIC TOILETS
- ☆ - HOTELS & RESTAURANTS
- ↑ - SHOPS
- X - ES...
- - S...


 Executive Engineer
 Municipal Council

R-25

R-26



WARD NO XVIII

WARD NO XVIII

WARD NO IX

WARD NO XVIII

Executed for the (Municipal Council) (Sanitary Department) (Sanitation Section)

Circular-6

- ▲ - HDPE DUST BINS
- ▲ - RCC/PCC DUST BINS
- || - MAJOR DRAINS
- T - PUBLIC TOILETS
- C - CLUBS & MAHILAMANDAL
- ⊗ - SCHOOLS
- X - ESTABLISHMENT
- ↑ - SHOPS
- ⋄ - SLUMS
- - CONTAINER
- ◎ - COLLECTION OF GARBAGE

Bamboo

CP-3

CP-16

CP-18


CP-16

CP-19

Mudley Road

Circular - 6.

- ① Dairy farm. Medical (UHC)
- ② High Mark Light (N) Mutton Market
- ③ off vegetable Market
- ④ Bamboo Road (N) Bamboo Basti
- ⑤ P. S. Mill
- ⑥ ice factory
- ⑦ Kamraj Statue
- ⑧ Pillar Medical Junction (N) Airport - Ist Gali:
- ⑨ Airport - IInd Gali.
- ⑩ Das Fabrication
- ⑪ school line school
- ⑫ school line Junction
- ⑬ Kirubanaad Colony Junction.
- ⑭ Minnie bay Junction
- ⑮ S/Line Community Hall (New)
- ⑯ Jawahar Colony Main Road (4 lanes)
- ⑰ Jawahar Colony Gali
- ⑱ Ranchi Basti Main Road (3 lanes)
- ⑲ Auto Point


Executive Engineer (Wtr. Works)
Municipal Council

PORT BLAIR MUNICIPAL WARD (WARD NO. X)



- (30-40)
- (30-40)
- (50-60)
- (50-60)
- (50-60)
- (50-60)
- (40-50)
- (20-30)
- (18-20)
- (20-30)
- (30-40)
- (30-40)
- (25-30)
- (50-60)
- (30-40)
- (25-30)
- (30-40)
- (30-40)
- (60-70)
- (60-70)
- (30-40)
- (30-40)
- (25-30)
- (25-30)
- (50-60)
- (30-40)
- (30-35)
- (40-50)
- (50-60)
- (60-70)
- (50-60)
- (60-70)
- (50-60)
- (40-50)
- (40-50)

INSIS-2011, TOWN & COUNTRY PLANNING UNIT, APWD, PORT BLAIR.

Executive Engineer (Mr. Wis) Municipal Council

LEGEND

WARD BOUNDARY	PROF. H.S. BLD.
MAJOR ROADS	GOVT. BUILDING
INTERMEDIATE ROADS	CPRA BLD.
LINK ROADS	PRIVATE BLD.
FOOT PATH	PUBLIC BLD.
WATER	GOVT. GOVT. BLD.
SEWER	MALLA
UT. CANALS	PUBLIC BUILDING
UT. CANALS	WATER TOWER



DATE COLLECTED BY:	DATE COLLECTED BY:
CORRECTED BY:	DATE COLLECTED BY:
APPROVED BY:	DATE COLLECTED BY:
DATE COLLECTED BY:	DATE COLLECTED BY:

CIRCLE NO: 7
WARD COVERED : (11,15)

COLLECTION POINT – 42

Tot-Root-20

1. Police Line Near Chimaya Mission
2. Police Line (opp Dy.S.p George Lalu Qtrs)
3. Bahadur Line -1
4. Bahadur Line-2(OPP JE-Office)
5. Bahadur Line-2(Via Road Connected to Nanda F/path)
6. Naya Gaon (Near Transfarmer)
7. Naya Gaon (Opp Hari House)
8. Royal Colony
9. Dr. Colony (Near Harbajan Lall House)
10. Dr. Colony
11. Rain Bow Colony
12. Diggi Road
13. Dr. Colony (Near P/well)
14. Fisheries Colony (General Accomodataon)
15. Barkat Line (Near Bamboo Tree)
16. Chakkar Gaon Type IV Qtrs
17. Chakkar Gaon Type V Qtrs
18. Chakkar Gaon (Shopping Complex)
19. Chakkar Gaon (Type II Qtrs)
20. Chakkar Gaon (Type II Qtrs)
21. Chakkar Gaon (Type II Qtrs)
22. Doordarsan Qtrs


Executive Engineer (Wtr. Wks)
Municipal Council

23. Murugan Temples
24. Diltaman Site Office
25. Amritha Health Centre
26. A.H.W Colony
27. Postal Qtrs
28. Ganesh Temple Road
29. Sadipur Junction (Near Elect office)
30. Metrological office
31. Hawaghar Junction
32. Police Line- Water Tank Area
33. Ajanta Mess
34. C.S. Banglow
35. Zilla Parishadh office
36. Secratarite office
37. High Court Campus
38. D.C. Banglow
39. Sadipur Cammunity Hall
40. Subash Nagar Area
41. Machi Line Main Road
42. Peon Qtrs Ares




Executive Engineer (Wtr. Wks)
Municipal Council

WARD NO-15

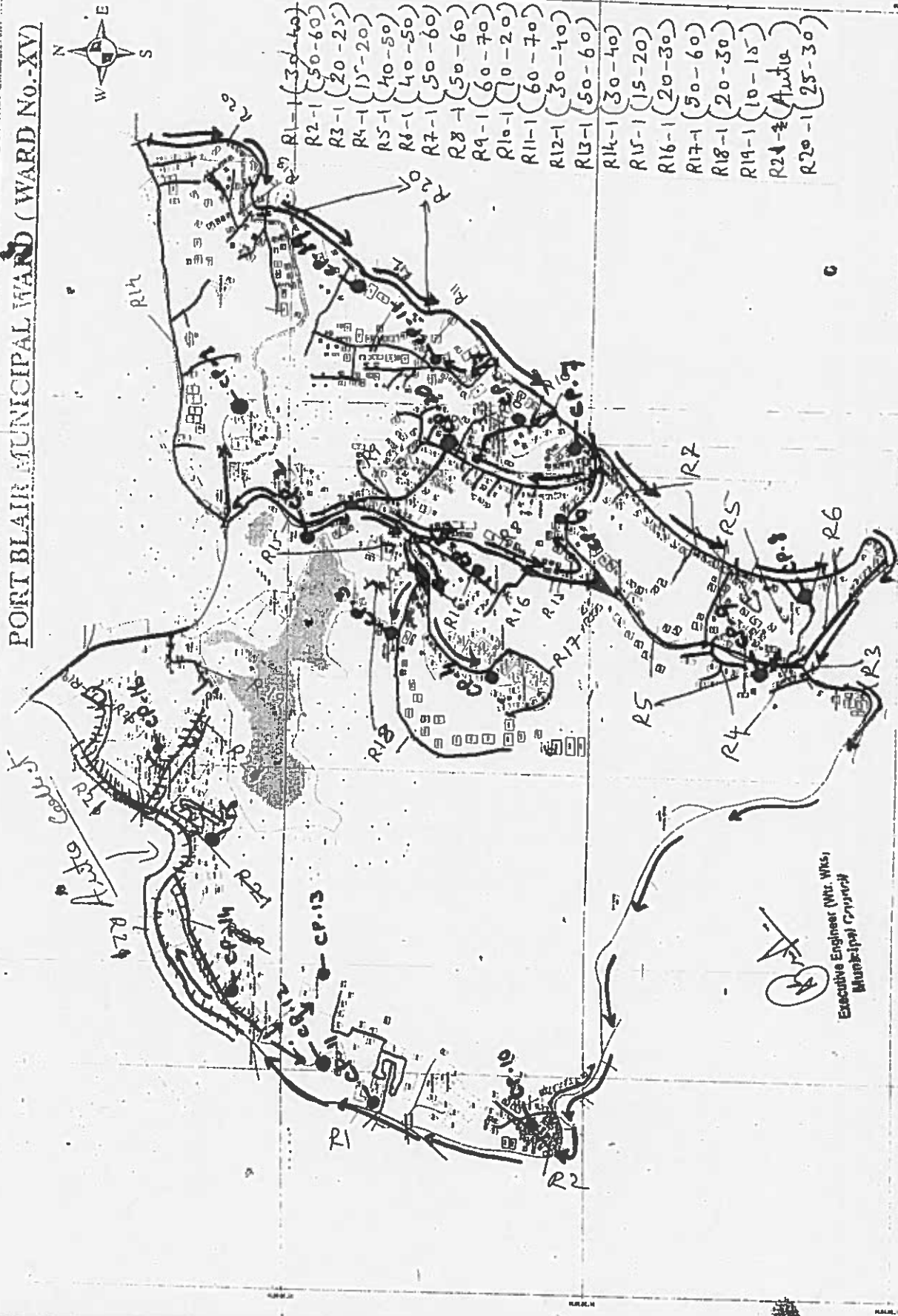
CIRCLE NO: 07

Collection Points Sl-Nos and Locations.

- ① CP - 1 - Murugan temple
- ② CP - 2 - Dithaman Aite office
- ③ CP - 3 - Anntha Health Centre
- ④ CP - 4 - A.H.W. Colony
- ⑤ CP - 5 - Postol Atn.
- ⑥ CP - 6 - Ganesan temple Road
- ⑦ CP - 7 - Shadapur Junction - Near Etoety office
- ⑧ CP - 8 - Metrological office
- ⑨ CP - 9 - Hanayhan junction.
- ⑩ CP - 10 - Police line - water tank area.
- ⑪ CP - 11 - Anntha Mess.
- ⑫ CP - 12 - C.S. Banglow
- ⑬ CP - 13 - Zilla Panthoth office.
- ⑭ CP - 14 - Secretariate office
- ⑮ CP - 15 - High Court Campus.
- ⑯ CP - 16 - D.r. Banglow
- ⑰ CP - 17 - Shadapur Community Hall
- ⑱ CP - 18 - Suborn Nagar area.
- ⑲ CP - 19 - Machi lane. Nam Hood.
- ⑳ CP - 20 - Peons Atn. area.


Executive Engineer (Wtr. Wks)
Municipal Council

PORT BLAIR MUNICIPAL WARD (WARD No.-XV)



- R1-1 (30-40)
- R2-1 (50-60)
- R3-1 (20-25)
- R4-1 (15-20)
- R5-1 (40-50)
- R6-1 (40-50)
- R7-1 (50-60)
- R8-1 (50-60)
- R9-1 (60-70)
- R10-1 (70-200)
- R11-1 (60-70)
- R12-1 (30-40)
- R13-1 (50-60)
- R14-1 (30-40)
- R15-1 (15-20)
- R16-1 (20-30)
- R17-1 (50-60)
- R18-1 (20-30)
- R19-1 (10-15)
- R20-1 (25-30)
- R21-1 (30-40)
- R22-1 (25-30)



KEY MAP

LEGEND

WING BOUNDARY	PROV. BLD.
MAJOR ROAD	GOVT. BLDG.
INTERMEDIATE ROAD	DRUGS BLD.
LINE POLE	PRIVATE BLD.
POST OFFICE	PUBLIC BLD.
2273 WARD	CLUB HOUSE
2273 WARD	CHURCH
BY CENSUS BUILDING NO.	PLAY GROUND
2273 WARD	WATER TOWER
2273 WARD	WATER POINT



DATE BY:	DATA COLLECTED BY:
CORRECTED BY:	CORRECTED BY:
SCALE BY:	SCALE BY:
DATE BY:	DATE BY:

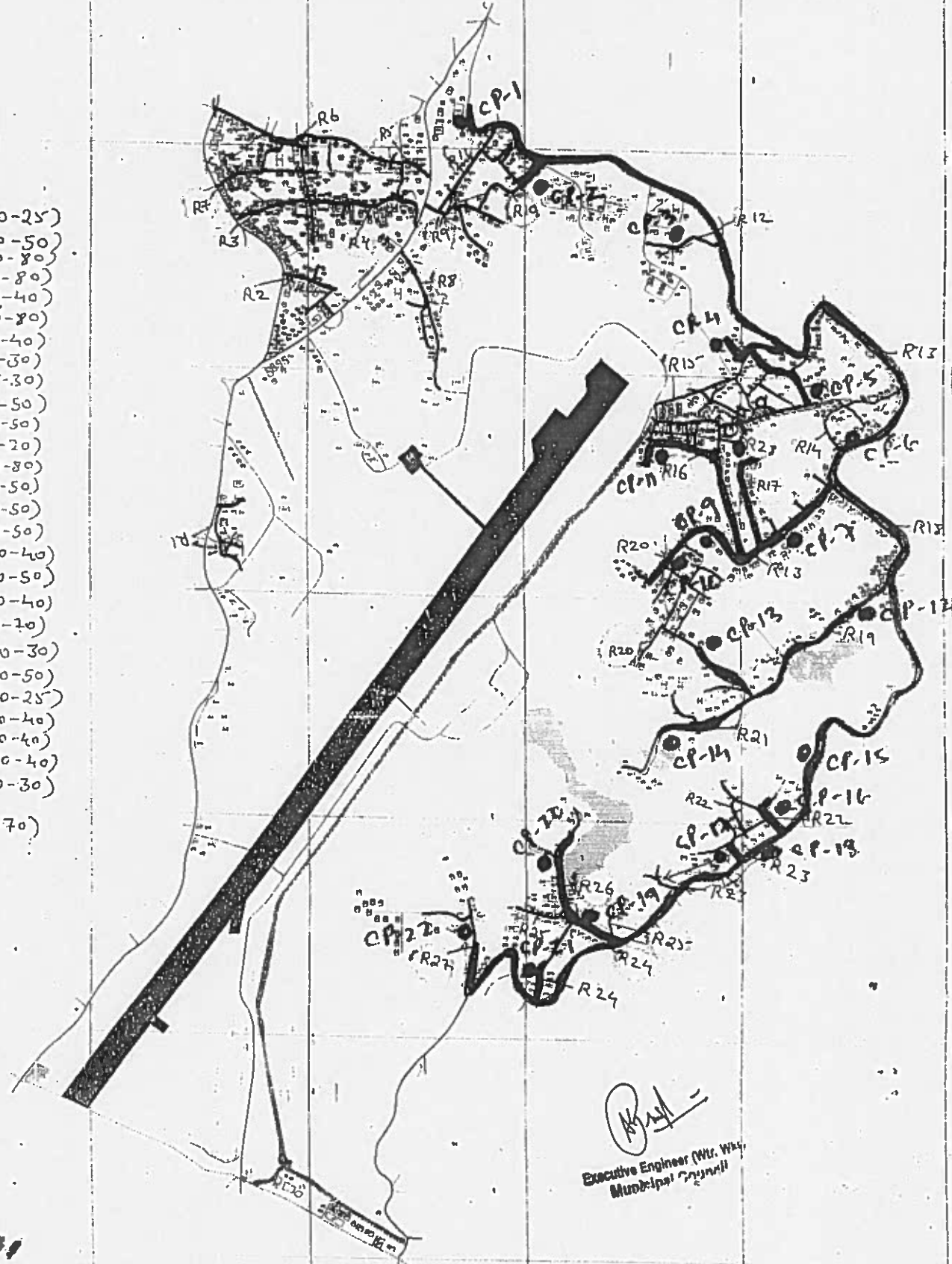
Executive Engineer (Mr. Wks),
Municipal Council

CENSUS-2011, TOWN & COUNTRY PLANNING UNIT, APWD, PORT BLAIR.

CIRCLE NO-7

PORT BLAIR MUNICIPAL WARD (WARD No.-XI)

- R1-1 (20-25)
- R2-1 (40-50)
- R3-1 (70-80)
- R4-1 (70-80)
- R5-1 (30-40)
- R6-1 (70-80)
- R7-1 (30-40)
- R8-1 (20-30)
- R9-1 (25-30)
- R10-1 (40-50)
- R11-1 (40-50)
- R12-1 (15-20)
- R13-1 (70-80)
- R14-1 (40-50)
- R15-1 (40-50)
- R16-1 (40-50)
- R17-1 (30-40)
- R18-1 (40-50)
- R19-1 (30-40)
- R20-1 (60-70)
- R21-1 (20-30)
- R22-1 (40-50)
- R23-1 (20-25)
- R24-1 (30-40)
- R25-1 (30-40)
- R26-1 (30-40)
- R27-1 (20-30)
- R28-1 (60-70)



[Signature]
Executive Engineer (Wr. Wk.)
Municipal Council

KEY MAP



LEGEND


--- WARD BOUNDARY	PRO & RES BLD.
--- MAJOR ROADS	SOFT BUILDING
--- INTERMEDIATE ROADS	PRIVATE BLD.
--- LANE ROADS	PUBLIC BLD.
--- FOOT PATH	QUARTER GOVT BLD.
--- WAREHOUSE	HALLWAY
--- FERRY WHARF	PLAY GROUND
--- CENTRE BUILDING NO	WATER BODIES
--- PARK	



DATE BY:	DATA COLLECTED BY:
C. MOHIL SUPERVISOR 1987	C. MOHIL SUPERVISOR 1987
SR N. BALAMURUGAN TOWN & COUNTRY PLANNING	SR N. MOHINI CITY ENGINEER

WARD NO-XI, CIRCLE NO-7.

- CP-1 Police Line (Near Chinnmaya Mission)
- CP-2 Police Line (Opp Dy. S.P. George Lal Chh)
- CP-3 Bahadur Line-I
- CP-4 Bahadur Line-II (Opp J.K Office)
- CP-5 Bahadur Line-II (Via Road Connected to Nanda F/Co)
- CP-6 Naya Gaon (Near to transporters)
- CP-7 Naya Gaon (Opp Hari House)
- CP-8 Royal Colony.
- CP-9 Dr. colony (Near Harbajan Lal House)
- CP-10 Dr. colony.
- CP-11 Rainbow Colony.
- CP-12 Diggi Road.
- CP-13 Dr. colony (Near Public well)
- CP-14 Fisheries Colony (General accommodation)
- CP-15 Bargat Line (Near Bamboo tree)
- CP-16 Chakkar Gaon type VI chh.
- CP-17. Chakkar Gaon type V chh.
- CP-18. Chakkar Gaon Shopping Complex.
- CP-19 }
CP-20 } Chakkar Gaon type II chh
CP-21 }
- CP-22 Dourdashan chh.




CIRCLE NO: 8
WARD COVERED : (10,17,18)

COLLECTION POINT – 43
Tot- Root-20

1. Fish Market Dustbin (C/Cove)
2. I.O.C Dustbin (C/Cove)
3. Panchayat Dustbin (C/Cove)
4. Lalu Dustbin (C/Cove)
5. Sivtemple open Area
6. Sivtemple Dustbin
7. Lamba Foot Path Open Area
8. Green Bar Area Dustbin
9. P.W.D Office Dustbin
10. DSP Bus Stand Dustbin
11. 7 NOS Dustbin
12. Cheriyan Dustbin
13. C/Hall Dpen Area
14. Majeed open Area
15. Police Qtrs Dustbin
16. Giri Opp Open Area
17. AAM PHED Naya Road
18. Harbour Colony Dustbin
19. Turning Dustbin
20. Gas Factory Dustbin


→ P.T.O


Executive Engineer (Wtr. Wks)
Municipal Council

CIRCLE - 8

WARD COVER - 18

1	C.P. 1	Fish Market Dustbin (C/cove)
2	C.P. 2	I.O.C "
3	C.P. 3	PANCHAYAT "
4	C.P. 4	Kalu " "
5	C.P. 5	Siv temple open Area
6	C.P. 6	SIVTEMPLE PUSTBIN
7	C.P. 7	LAMBA FOOT PATH OPEN AREA
8	C.P. 8	Green Bar Area Dustbin
9	C.P. 9	P.W.D OFFICE Dustbin
10	C.P. 10	Dsp Bus Stand "
11	C.P. 11	7 Nos. Dustbin
12	C.P. 12	Cheriyam Dustbin
13	C.P. 13	CHALL OPEN AREA
14	C.P. 14	Majeed. open Area
15	C.P. 15	Police. Quarters Dustbin
16	C.P. 16	Giri. opp open Area
17	C.P. 17	AAM PHED Nayak Road
18	C.P. 18	Harbour Colony Dustbin
19	C.P. 19	Turning Dustbin
20	C.P. 20	Gas factory Dustbin
21	C.P. 21	M/S temple open Area
22	C.P. 22	M/S temple Aganwadi Area
23	C.P. 23	M/S temple Bus Stand opp
24	C.P. 24	Local Basti Bus stand
25	C.P. 25	Local Basti AAM PHED.
26	C.P. 26	Local Basti Junction.
27	C.P. 27	MINNIE BAY APEN AREA
28	C.P. 28	Boat APEN AREA
29	C.P. 29	SANTOSH MA Temple Area
30	C.P. 30	I.C.M.R Qtr - Dustbin
31	C.P. 31	M.K ARER
32	C.P. 32	Well (Kuwa) open Area
33	C.P. 33	Trans former poly road open area
34	C.P. 34	Majeed Poly road open area
35	C.P. 35	Vinayaga colony open area
36	C.P. 36	Santosh area last open area.
37	C.P. 37	Teluga Basti No 2 Foot path (Cargo Auto)
38	C.P. 38	Aganwadi Ram Mandir open area (Cargo Auto)


 Executive Engineer (Wtr. Wks)
 Municipal Council.

CIRCLE 8

81-9300
WARD 09AWI

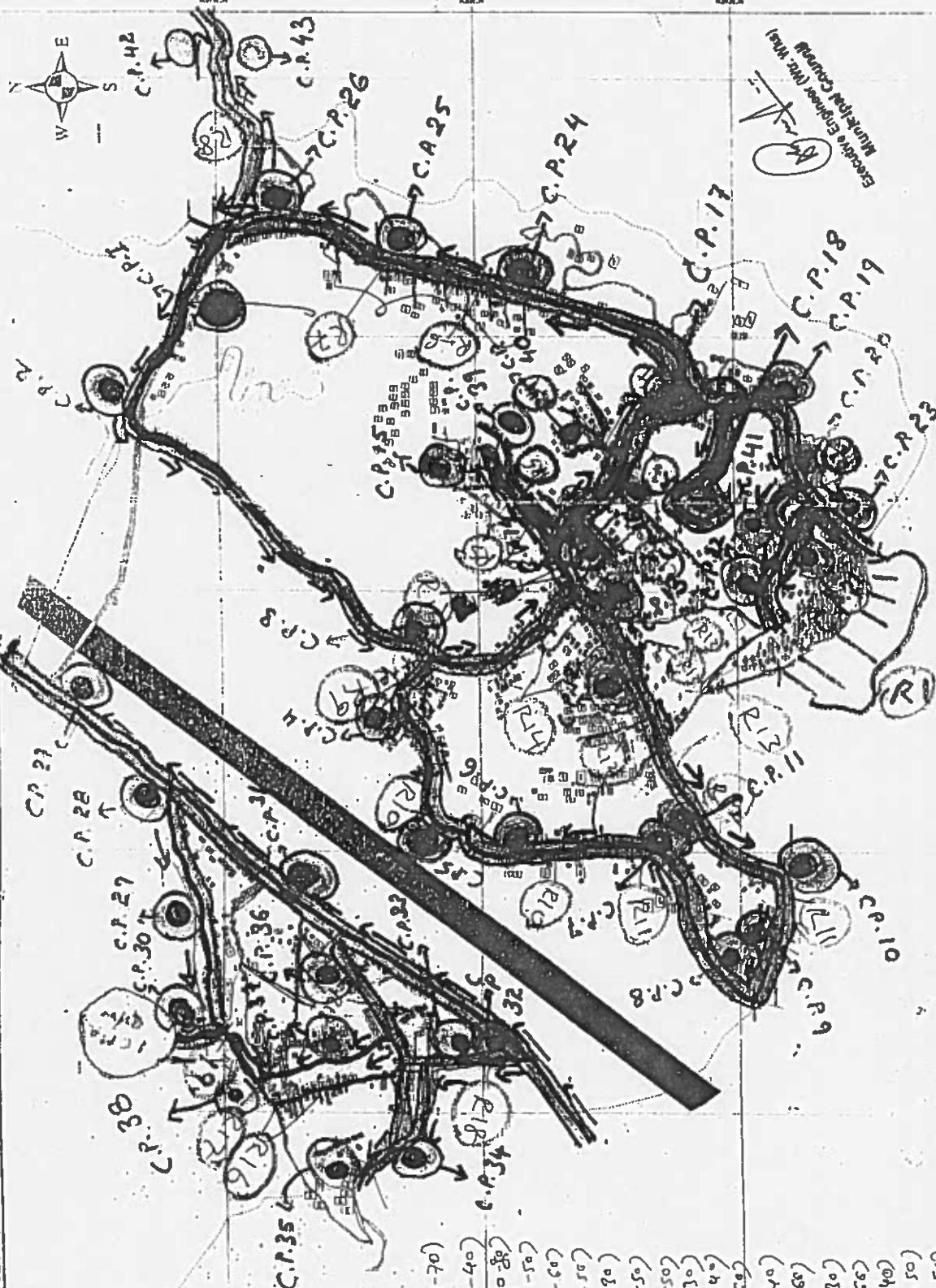
- 39. C.P. 39 Ravi: Nagar (Cargo Aato)
- 40. C.P. 40 Kurambasam Colony (Cargo Aato)
- 41. C.P. 41 Ali Babu foot path (Cargo Aato)
- 42. C.P. 42 Tsunami Camp - C/Hall area B/Bad
- 43. C.P. 43 Tsunami Camp - Shop Area B/Bad

31

- 21.M/Temple open Area
- 22.M/Temple Aganwadi Area
- 23.M/Temple Bus Stand opp
- 24.Local Basthi Bus Stand
25. Local Basthi AAM PHED
26. Local Basthi Junction
- 27.Minnie Bay Open Area
- 28.Boat Open Area
- 29.Santosh Maa Temple
- 30.I.C.M.R Qtr.-Dustbin
- 31.N.K. Area
- 32.Well (Kuwa) Open Area
- 33.Trans former Poly Road Open Area
- 34.Majeed Poly Road Open Area
- 35.Vinayaga Colony open Area
- 36.Santosh Area Last open Area
- 37.Telugu Basti No.2 Foot Path (Cargo Auto)
- 38.Aganwadi Ram Mandir open Area (Cargo Auto)
- 39.Rajiv Nagar (Cargo Auto)
- 40.Chitambaran Colony (Cargo Auto)
- 41.Ali Babu Foot Path(Cargo Auto)
- 42.Tsunami Camp- C/Hall Area B/Bad
43. TSunami Camp-Shop Are B/Bad

CIRCLED (WARD COVER-18)

PORT BLAIR MUNICIPAL WARD (WARD No.-XVIII)



- R 1-1-(60-70)
- R 2-1-(30-40)
- R 3-1-(20-30)
- R 4-1-(40-50)
- R 5-1-(50-60)
- R 6-1-(40-50)
- R 7-1-(20-30)
- R 8-1-(40-50)
- R 9-1-(40-50)
- R 10-1-(20-30)
- R 11-1-(20-40)
- R 12-1-(30-60)
- R 13-1-(30-40)
- R 14-1-(50-60)
- R 15-1-(20-30)
- R 16-1-(50-60)
- R 17-1-(20-40)
- R 18-1-(40-50)
- R-19-1-(40-50)



KEY MAP

LEGEND

WATER	IND 1 HSE BLD
MAJOR ROADS	GOVT BUILDING
STREET LIGHTS	DRIVE BLD
STREET ROADS	PRIVATE BLD
LANE ROADS	PUBLIC BLD
POST OFFICE	GRASS GOVT BLD
WATER TOWER	WALL
WATER TREATMENT PLANT	CEMETERY
WATER PUMP	CEMETERY
WATER TOWER	CEMETERY
WATER TOWER	CEMETERY



SCALE BY:	DATA COLLECTED BY:
CHECKED BY:	DATE:
REVISIONS:	BY:
APPROVED BY:	DATE:

CENSUS-2011, TOWN & COUNTRY PLANNING UNIT, APWD, PORT BLAIR.


CIRCLE NO: 9

WARD COVERED : (17,18)

COLLECTION POINT – 32

Tot- Root-19

1. T/III Qtrs Dustbin
2. T/III Qtrs Dustbin
3. Ward No.17 Site Office Dustbin
4. Jayalaxmi Store Dustbin
5. Shadipur B.S.N.L Tower open Place
6. Bahadur Basti Andaman herald open place
7. Shadipur Dustbin near Chicken-shop
8. T/II Qtr Dustbin C/gaon
9. T/III Qtr Dustbin Near Ganesh Mandir C/Gaon
10. T/I Qtr Dustbin C/Gaon
11. T/I Qtr Dustbin C/Gaon
12. T/II Qtr Dustbin C/Gaon
13. Andaman Herald Dustbin
14. C.C.S Shadipur Dustbin
15. Shadipur Medical Beside open
16. Andaman Herald Bahadur Basti Open
17. Andaman Herald Round Dustbin
18. Round Basti (Near) P.R.O Qtr
19. Medical Qtr (Shadipur P.H.C)
20. P.R.O Qtr Shadipur
21. Mazar M/Road
22. Mazar Parking Area Open
23. Horntill ness Dustbin
24. C/Cove Parking Area
25. C/Cove Beach Dustbin
26. C/Cove Beach Dustbin
27. C/Cove Agriculture site office
28. C/Cove Dustbin Near Raj Niwas
29. B/Bad Near Security Centre
30. B/Bad Near Kamraj School
31. B/Bad Municipal Qtr Dustbin
32. Tsunami Canp B/Bad



**Executive Engineer (Wtr. Wks)
Municipal Council**

~~Circle VIII Ward cover 17 & 18~~

CIRCLE-9 (WARD COVER-17 & 18)

- 1) T/III Gtrs Dust Bin
- 2) T/III Gtrs Dust Bin
- 3) ward No-17 site office dust bin
- 4) Jayalaxmi store dust bin
- 5) Shadipur B S N L Tower open place
- 6) Bahadur Basti Andamani herald open place
- 7) Shadipur Dust-bin near chicken shop
- 8) T/II Gtr Dust bin C/Gaon
- 9) T/III Gtr Dust bin near Gramesh Mandir C/Gaon
- 10) T/II GH Dust Bin C/Gaon
- 11) T/II GH Dust Bin C/Gaon
- 12) T/II GH Dust Bin C/Gaon
- 13) Andaman Herald Dustbin
- 14) C C S Shadipur Dust bin
- 15) Shadipur Medical Beside open
- 16) Andaman herald Bahadur Basti open
- 17) Andaman herald Round Dust bin
- 18) Round Basti (Near) P. R. O. GH
- 19) Medical Road (Shadipur P H C)
- 20) P R O GH Shadipur
- 21) Mazar M/Road
- 22) Mazar parking area open
- 23) Hornbill nest dust bin
- 24) C/cove Parking area open
- 25) C/cove Beach Dust bin
- 26) C/cove Beach dust bin
- 27) C/cove Agriculture site office
- 28) C/cove dust bin near Raj Niwas
- 29) B/Bad Near Security centre
- 30) B/Bad near kamraj school
- 31) B/Bad municipal GH Dust bin
- 32) T/sunami camp B/Bad



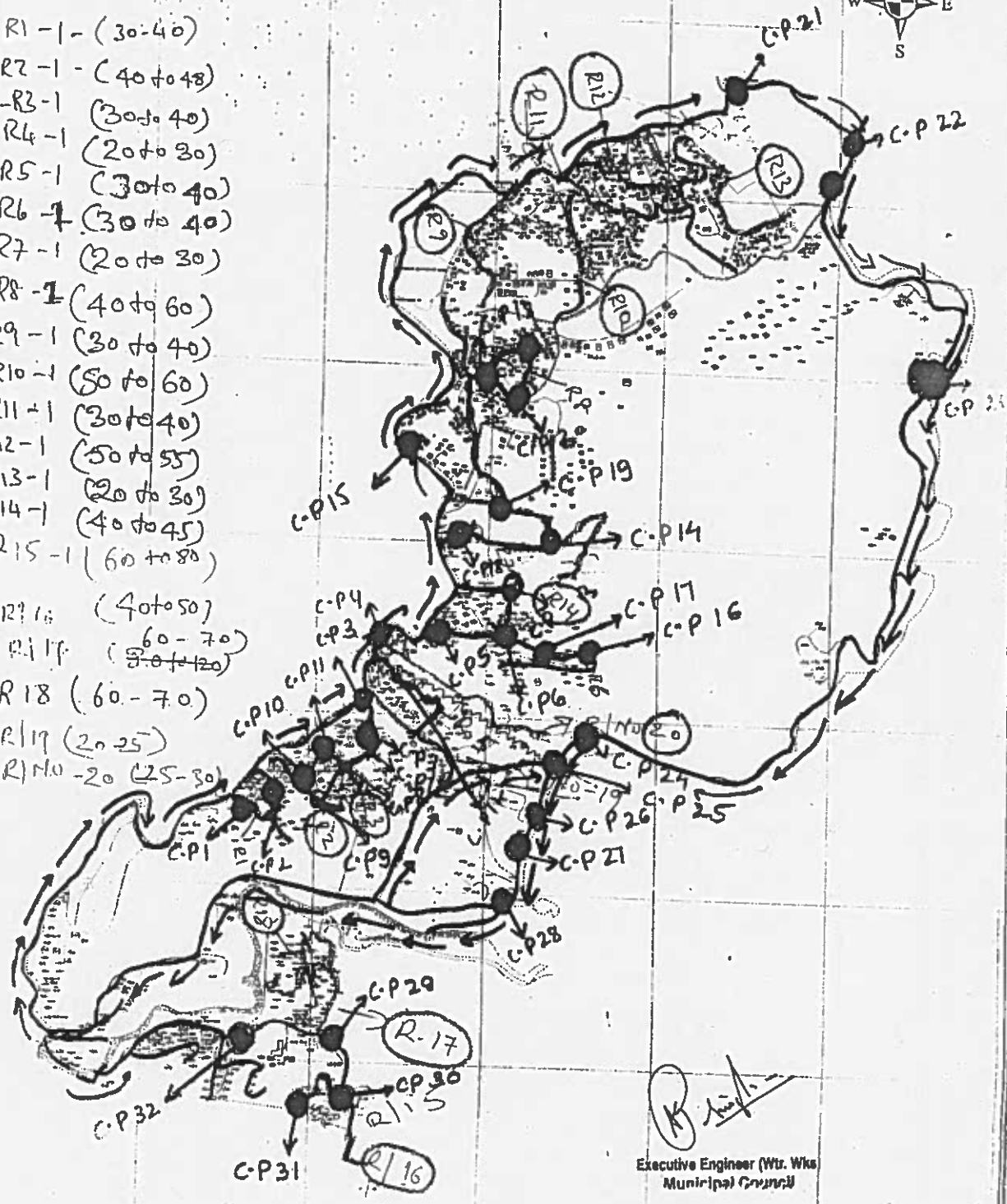
Executive Engineer (Wtr. Wks)
Municipal Council

PORT BLAIR MUNICIPAL WARD (WARD No.-XVII)

CIRCLE-9



- R1-1 - (30-40)
- R2-1 - (40 to 48)
- R3-1 (30 to 40)
- R4-1 (20 to 30)
- R5-1 (30 to 40)
- R6-1 (30 to 40)
- R7-1 (20 to 30)
- R8-1 (40 to 60)
- R9-1 (30 to 40)
- R10-1 (50 to 60)
- R11-1 (30 to 40)
- R12-1 (50 to 55)
- R13-1 (20 to 30)
- R14-1 (40 to 45)
- R15-1 (60 to 80)
- R16 (40 to 50)
- R17 (60 - 70)
- R18 (60 - 70)
- R19 (20 - 25)
- R1 No-20 (25-30)



[Signature]
Executive Engineer (Wr. Wks
Municipal Council)



LEGEND	
[Symbol]	WARD BOUNDARY
[Symbol]	MAJOR ROADS
[Symbol]	INTERMEDIATE ROADS
[Symbol]	LINK ROADS
[Symbol]	FOOT PATH
[Symbol]	WATER
[Symbol]	FERRY JETTY
[Symbol]	CENSUS BUILDING NO
[Symbol]	PLANE
[Symbol]	PRO & RES BLD
[Symbol]	GOVT BUILDING
[Symbol]	QWRA BLD
[Symbol]	PRIVATE BLD.
[Symbol]	PUBLIC BLD.
[Symbol]	QUASI GOVT BLD.
[Symbol]	MALLAH
[Symbol]	PLAY GROUND
[Symbol]	WATER BODIES

SCALE BY: 1:50,000	
DATA COLLECTED BY:	
C. SINGH SUPERVISOR, MAP UNIT	S. MADHAVA RAO, UZZANA CH. NAIPALU SUPERVISOR, APWD/PAAC
DR. M. BALAKRISHNAN TOWN & COUNTRY PLANNING	DR. R. E. SIVAKUMAR CHIEF ENGINEER

CENSUS-2011, TOWN & COUNTRY PLANNING UNIT, APWD, PORT BLAIR

CIRCLE NO: 10
WARD COVERED : (12,13)

COLLECTION POINT – 47
Tot- Root-51

- 1.Dev Rajan Clinic
- 2.Food Court
- 3.Aberdeen Jetty/Water Sports
- 4.Balika Nikatan
- 5.Cellulaar Jail
- 6.D.H.S Store
- 7.G.B.Panth Mortuary
- 8.Medical Collage Boys Hostel Old (C.R.P.F)
- 9.EX-M.P. Banglow
- 10.Rehman Area
11. Atlanta Point AIDS Control Office
12. Atlanta Point A.P.W.D J.E Office
- 13.PBMC Mechanical Section
14. Jama Masjid
- 15.R.P Rode Doyalco
- 16.Shanthi Krishna
17. D/Bad Durga Puja Pandal
18. D/Bad Aganwadi school
- 19.D/Bad Fish Market
- 20.Hotel North Bay Vew
- 21.Fisheries Qutr
- 22.J/wet Building (M/Hall)
- 23.S/Nagar Road Site Qtr
- 24.S/Nagar Kali Mandir
- 25.S/Nagar Rice Flouer
- 26.D/Bad School (2 Dustbin)


Executive Engineer (Wtr. Wks)
Municipal Council

27.D/Diggi

28.Bay Island Hotel

29.Hotel Reshab

30.Anath Asram M/Hall

31.Old Zilla parishad office

32.Police Head Qutr

33.Babu Line (Infront of Shakti Masala)

34.Babu Line (Near Tourist cottage)

35.Netaji Club

36.Tamil Nadu Store

37.Fruit Market

38.Fish Market

39.Mutten Market

40.Vegitable Market

41.Handicapped Market

42.PMT Qtr

43.M/pura Collectio Point

44.M/Pura Qutr

45.Marine Club

46.P/Bus Stand

47.R/Basti

1. C.P - 1 — Devsayan clinic
2. C.P - 2 — food court
3. C.P - 3 — Aberdeen Jetty / water sports
4. C.P - 4 — Balika Nikatan
5. C.P - 5 — cellular jail
6. C.P - 6 — D.H.S store
7. C.P - 7 — G.B. Pawth Mortuary
8. C.P - 8 — Medical collage Hostel (C.R.P.F)
9. C.P - 9 — Ex. M.P. Banglow
10. C.P - 10 — Rehman area
11. C.P - 11 — Atlanta Point Aids control office
12. C.P - 12 — Atlanta Point A.P.W.D J.E OFFICE
13. C.P - 13 — P.B.M.C Mechanical Section
14. C.P - 14 — Jama Masjid
15. C.P - 15 — R.P Rade Dayalco
16. C.P - 16 — Shanti Krishna
17. C.P - 17 — Digna bad ^{Durga} Puja Pandal
18. C.P - 18 — Digna bad Anganwari school
19. C.P - 19 — Digna bad fish market
20. C.P - 20 — Hotel north Bay view
21. C.P - 21 — FISHERIES Quator
22. C.P - 22 — Jadwet Building (Marrine Hall)
23. C.P - 23 — Sixty wagers Road side Quator

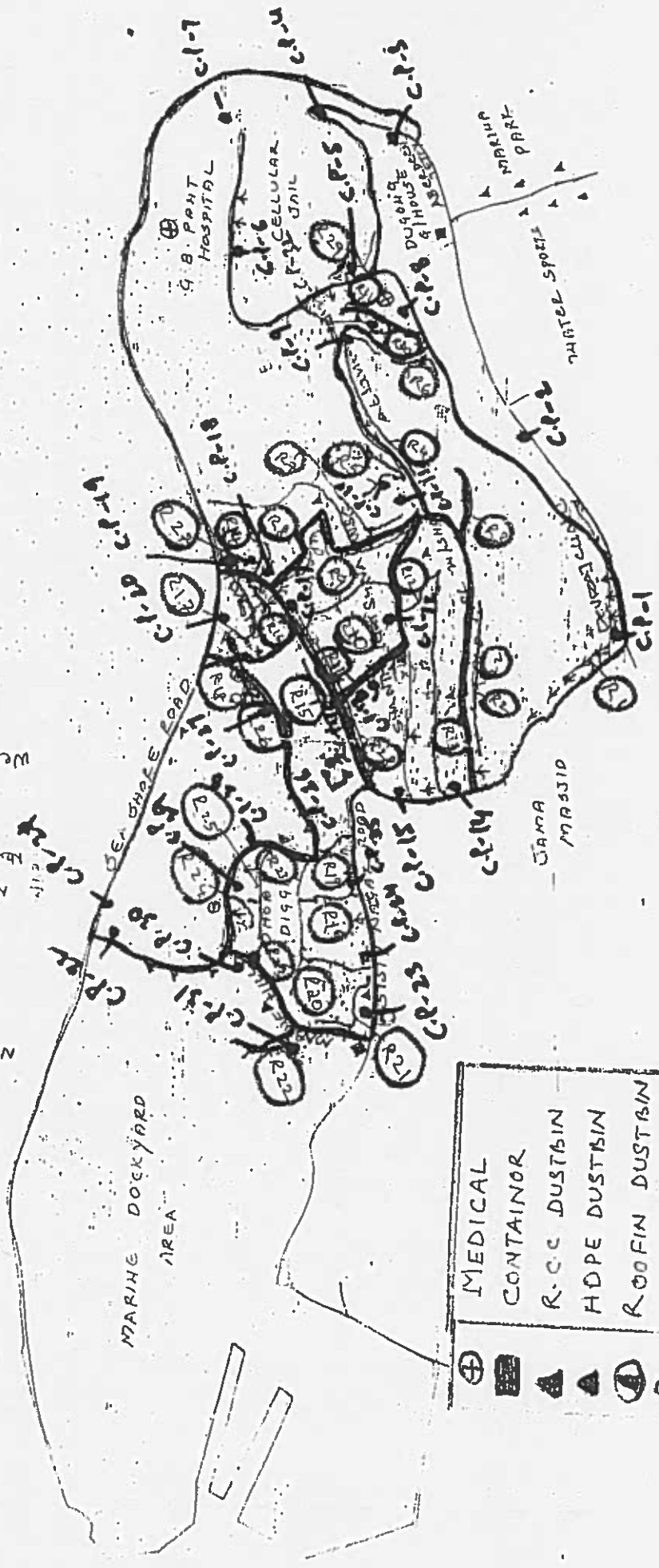

Executive Engineer (Wtr. Wks)
Municipal Council

24. C.P-24 - Sixty nager Kali mandir
25. C.P-25 - Sixty nager Rice Flour
26. C.P-26 - Dighabad school (2 Dustbin)
27. C.P-27 - Dhobi Duggi
28. C.P-28 - Bay Island Hotel
29. C.P-29 - Hotel Reshav
- 30 - C.P-30 - Ananth Asram Marine Hill
- 31 - C.P-31 - OLD Zillaonised office
- 32 - C.P-32 - Police Head Quarter

WARD NO. 19
CIRCLE NO. 19

- R2-1 - 2
- R3-1 - (30)
- R4-1 - (40)
- R5-1 - (35)
- R6-1 - (35)
- R7-1 - (50)
- R8-1 - (60)
- R9-1 - (70)
- R10-1 - (70)
- R11-1 - (60)
- R12-1 - (50)
- R13-1 - (40)
- R14-1 - (40)
- R15-1 - (30)
- R16-1 - (40)
- R17-1 - (50)
- R18-1 - (50)
- R19-1 - (40)
- R20-1 - (30)
- R21-1 - (30)
- R22-1 - (40)
- R23-1 - (50)
- R24-1 - (50)
- R25-1 - (40)
- R26-1 - (40)
- R27-1 - (50)
- R28-1 - (60)
- R29-1 - (60)
- R30-1 - (70)
- R31-1 - (70)

PORT BLAIR MUNICIPAL WARD (WARD NO. XII)



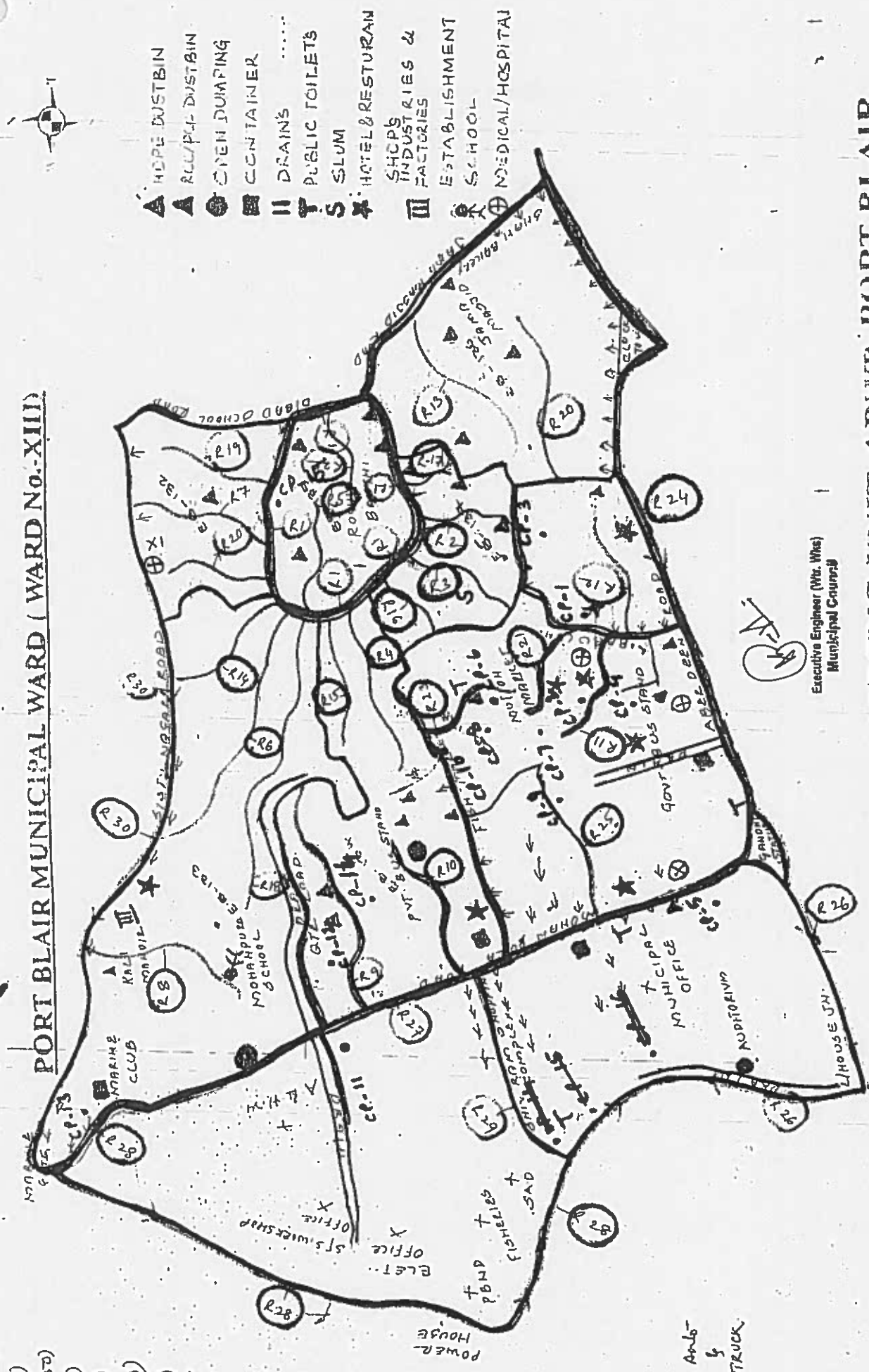
⊕	MEDICAL
⊞	CONTAINER
▲	R.C.C. DUSTBIN
▲	HDPE DUSTBIN
⊕	ROOFIN DUSTBIN
⊞	SCHOOL
●	OPEN DUMPING
↑	SHOP

(Signature)
Executive Engineer (Mr. Wks)
Municipal Council

CENSUS-2011, TOWN & COUNTRY PLANNING UNIT, APWD, PORT BLAIR.

CIRCLE NO. 07

PORT BLAIR MUNICIPAL WARD (WARD No.-XIII)



Executive Engineer (Mr. White)
Municipal Council


- 1 - 1/1 (30-40)
 - 2 - 1/1 (70-80)
 - 3 - 1/1 (80-90)
 - 4 - 2/2 (140-150)
 - 5 - 1/1 (60-70)
 - 6 - 1/2 (80-90)
 - 7 - 1/2 (120-130)
 - 8 - 1/1 (60-70)
 - 9 - 1 (80-90)
 - 10 - 1 (36-40)
 - 11 - 1/1 (50-60)
 - 12 - 1/1 (60-70)
 - 13 - 1/1 (50-60)
- New Roads:
- R-14 - 1 (Route 6)
 - R-15 - 2 (Route 4)
 - R-16 - 1 (Route 3)
 - R-17 - 1 (Route 2)
 - R-18 - 1 (Route 5)
 - R-19 - 1 (Route 7)
 - R-20 - 1 (Route 7)
 - R-21 - 1 (Route 11)
 - R-22 - 1 (Route 1)
 - R-23 - 1 (20-30)
- Ambulance
 &
 TRUCK
- R-24
 - R-25
 - R-26
 - R-27
 - R-28
 - R-29
 - R-30

US-2011, TOWN & COUNTRY PLANNING UNIT, APW&E, PORT BLAIR.

C.E

Ward NO-13 CIRCLE NO:- 001

1. CP-1 - Babu Lane (Infront of Shakti Mas)
2. CP-2 - Babu Lane (Near Tourist Cottages)
3. CP-3 - Netaji Club
4. CP-4 - Tamil Nadu Stores
5. CP-5 - Fruit Market-
6. CP-6 - Fish Market-
7. CP-7 - mutton market
8. CP-8 - Vegetable Market
9. CP-9 - Handicapped Market-
10. CP-10 - P.M.T. Quarters
11. CP-11 - Mohanpura Collection Point
12. CP-12 - Mohanpura Quarters
13. CP-13 - Marine Club
14. CP-14 - Private Bus Stand
15. CP-15 - Round Basti.



Executive Engineer (Wtr. Wks)
Municipal Council

CIRCLE NO: 11
WARD COVERED : (14,15,,17)

COLLECTION POINT – 23

Tot- Root-15

- 1.Sinclair Hotel Opposite
- 2.PBMC Shopping Complex
- 3.S/Point Majid
- 4.S/Point Chandini Chowk
- 5.Wireless Junction
- 6.BSNL Qutr AF Store PBMC
- 7.M/Line Near Sheela Madam Home
- 8.M/Line Tower
- 9.M/Line Near Rasheed Driver House
- 10.M/Line Opposite Masjid
- 11.M/Line Opposite Dr.Devraj House
- 12.JNRM College Campus .
- 13.Opposite Govt.Press . .
- 14.M/Pahar C/Hall
- 15.M/Pahar G/Temple
- 16.M/Pahar Near Ramaiah House
- 17.M/Pahar Garbage Auto Dumpin Place
- 18.M/Pahar Narial Bageecha
- 19.M/Pahar Naya Road Near Puppy House
- 20.M/Pahar Wireless Qutr
- 21.New M/Pahar Children Park
- 22.M/Pahar opposite Hanifa House
- 23.M/Pahar servicing centre

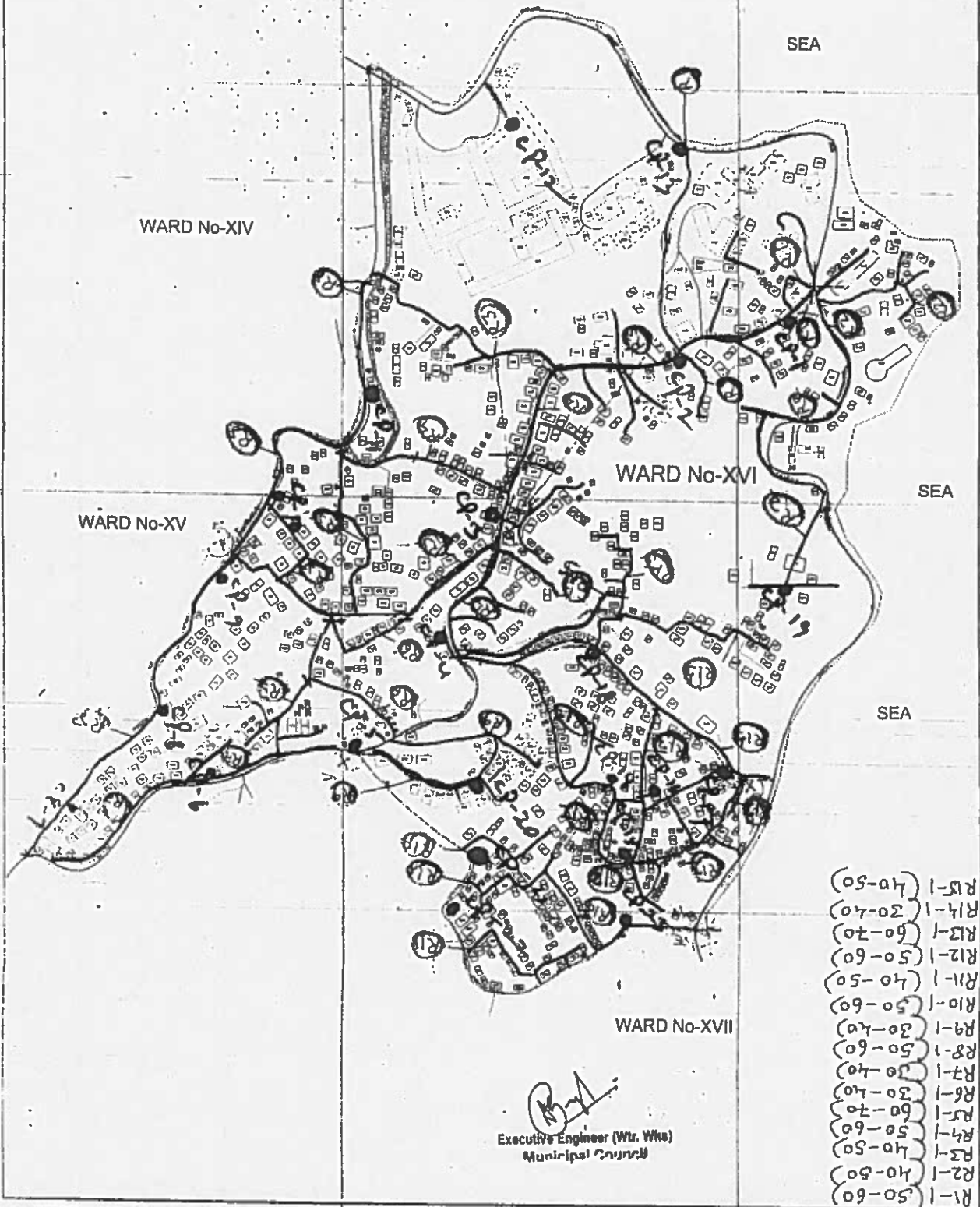


Executive Engineer (Wtr. Wks)
Municipal Council

PORT BLAIR MUNICIPAL WARD (WARD No.-XVI)

CIRCLE - 11

Ward Covered 14, 15, 17



- R1-1 (50-60)
- R2-1 (40-50)
- R3-1 (40-50)
- R4-1 (50-60)
- R5-1 (60-70)
- R6-1 (30-40)
- R7-1 (50-60)
- R8-1 (50-60)
- R9-1 (30-40)
- R10-1 (50-60)
- R11-1 (40-50)
- R12-1 (50-60)
- R13-1 (60-70)
- R14-1 (30-40)
- R15-1 (40-50)

[Signature]
Executive Engineer (Wtr. Wks)
Municipal Council



LEGEND

WARD BOUNDARY	PRO & 100 BLD.
MAJOR ROADS	GOVT BUILDING
INTERMEDIATE ROADS	GPRA BLD.
LINK ROADS	PRIVATE BLD.
FOOT PATH	PUBLIC BLD.
WHAIR	OLARI GOVT BLD.
FERRY JETTY	MALLAY
CENSUS BUILDING NO	PLAY GROUND
PARK	WATER BODIES

0 1 2 3 4 5 6 7 8 9 10 KM	
PREPARED BY:	DATA COLLECTED BY:
C. SURESH TOWN & COUNTRY PLANNER	C. SURESH TOWN & COUNTRY PLANNER
DR. S. SURESH CITY ENGINEER	

CENSUS-2011, TOWN & COUNTRY PLANNING UNIT, APWD, PORT BLAIR

WARD NO-16 - CIRCLE NO-14

Ward Covered, 14, 15,

GARBAGE COLLECTION POINTS

1. C.P-1 - Sinclair hotel opposite
2. C.P-2 - PBmc Shopping Complex
3. C.P-3 - South point Masjid
4. C.P-4 - South point Chandni chowk
5. C.P-5 - Wireless Junction
6. C.P-6 - BSNL Quarter At Store PBmc
7. C.P-7 - Machine Near Sheela Medani house
8. C.P-8 - Machine tower
9. C.P-9 - Machine Near Rasheed Driver house
10. C.P-10 - Machine opposite Masjid #
11. C.P-11 - Machine opposite DR Derraj house.
12. C.P-12 - JNRM College Campus
13. C.P-13 - Opposite Govt Press
14. C.P-14 - Majar Pahar Community hall
15. C.P-15 - Majar Pahar Ganesh Temple.
16. C.P-16 - Majar Pahar Near Ramani house
17. C.P-17 - Majar Pahar Garbage Auto Dumping place
18. C.P-18 - Majar Pahar Nariyal Bagecha
19. C.P-19 - Majar Pahar Naya Road Near puppy house
20. C.P-20 - Majar Pahar Wireless Quarter
21. C.P-21 - New Majar Pahar childrens park
22. C.P-22 - Majar Pahar opposite Hanifa house.
23. C.P-23 - Majar Pahar Servicing Centre.


Executive Engineer (Wtr. Wks)
Municipal Council

CIRCLE NO: 12

WARD COVERED : (14,15,16)

COLLECTION POINT – 31

Tot- Root-34

1. Gandhi Park
2. Site office (Postal Qtr)- Doctor Colony)
3. Central Excess
4. Ward. No-15
5. Ward. No- 15
6. Security houdy/J.N.R.M Girls Hostel
7. R.K. Mission
8. Girls School
9. Marina Park-I
10. Marina Park-II
11. Marina Park-III
12. Dharm Shala (Swimming pool)
13. Stadium(Lamba Road)
14. Youth Hostel (G/ground)
15. Site office (PBMC Electricity office)
16. Sampat Lodge
17. Tennes Cout (Back)
18. Police Masjid (Well)/40 Labours Qtrs
19. Employment Exchange
20. CID Office
21. Model School
22. Gurudwara Line-I
23. Deewan Singh Gurudwara Line
24. khalsha Public School (opp) Andra Hall
25. Hotel Blair
26. petrol Pump
27. Rathnam Market
28. Rathnam Market (Back Side) (Police Qtr)
29. D.G.P Banglow
30. Rajiv Gandhi Nagar
31. Post Office Dustbin



Executive Engineer (Wtr. Wks)
Municipal Council

CIRCLE No. 12 C Inland No. 14, 15-8'16

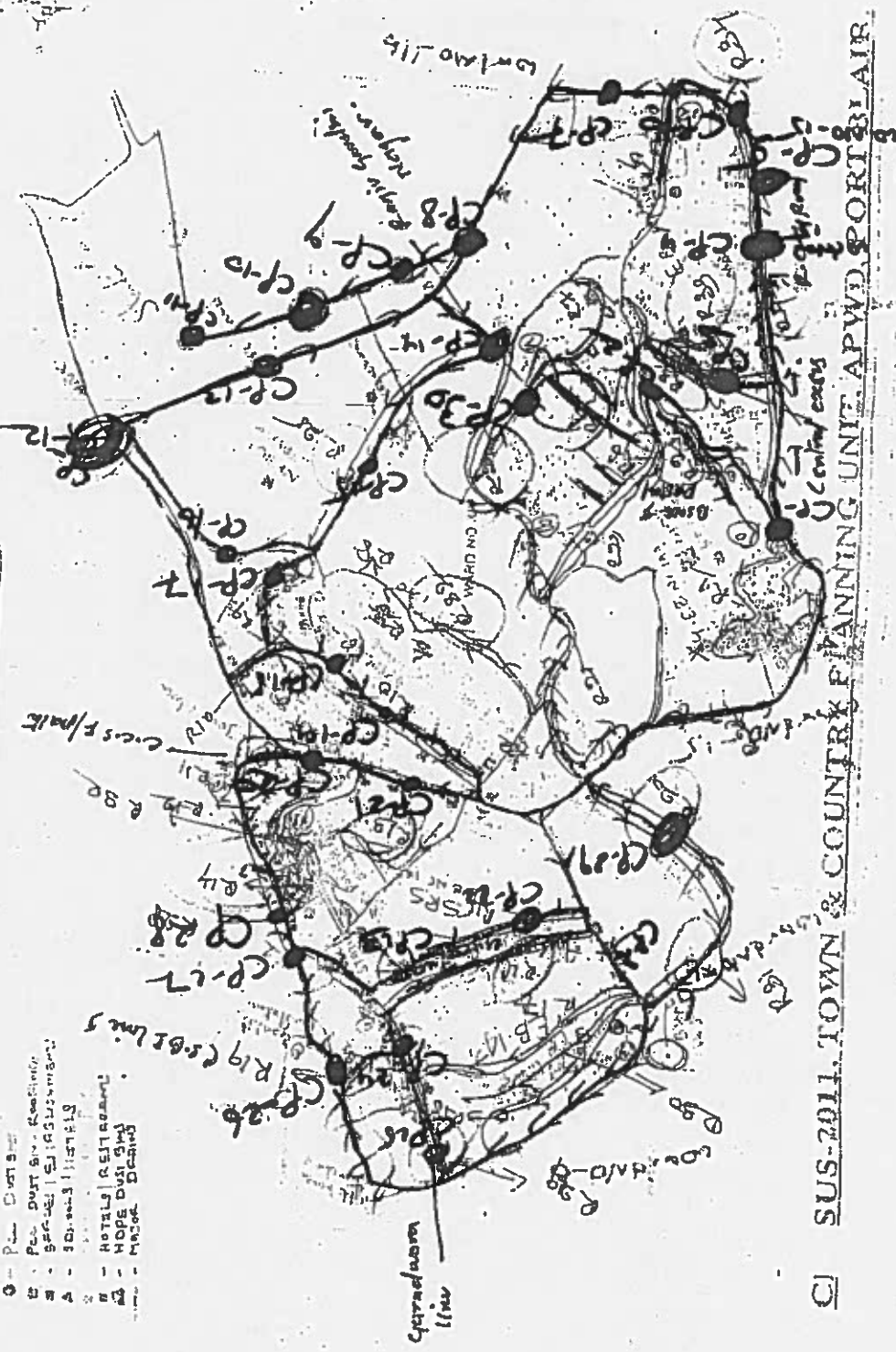
- I. C.P. I - Gundhipurk.
- II. C.P. II - Site office (Postal Otn.) - (Doctor colony)
- III. C.P. III - Central Excise.
- IV. C.P. IV - Inland No. - 15-
- V. C.P. V - Inland. No - 15-
- VI. C.P. VI - Secretary Houdy / T.M.R.M. Girls Hostel
- VII. C.P. VII - T.R. N. Mission
- VIII. C.P. VIII - Girls School
- IX. C.P. IX - Marinee purk - I
- X. C.P. X - Marinee purk - II
- XI. C.P. XI - Marinee purk - III
- XII. C.P. XII - Dharmu Sula (Swimming pool)
- XIII. C.P. XIII - Stadium (Lambhu road)
- XIV. C.P. XIV - Youth Hostel (G/yund)
- XV. C.P. XV - Site office (P.B.M.C. elec. office)
- XVI. C.P. XVI - Sampul lodge.
- XVII. C.P. XVII - Tennis Court (back)
- XVIII. C.P. XVIII - Police Masjid (Antell) / 40 Labouris of
- XIX. C.P. XIX - Employment Exchange.
- XX. C.P. XX - CID office.
- XXI. C.P. XXI - Model office
- XXII. C.P. XXII - Guro / line - I
- XXIII. C.P. XXIII - Dewar Singh. Guro / line.
- XXIV. C.P. XXIV - Jabalsha Public School (opp.)
(Andhra Hall)
- XXV. C.P. XXV - Hotel Blain.
- XXVI. C.P. XXVI - Petrol pump.
- XXVII. C.P. XXVII - Rathnu Market.
- XXVIII. C.P. XXVIII - Rathnu Market (back side)
(Police Otn.).
- XXIX. C.P. XXIX - Post office Houdy. D.G.P. Banglaco.
- XXX. C.P. XXX - Review C. - 11. N. ...


Executive Engineer (Wtr. Wks)
Municipal Council

MT BLAIR MUNICIPAL WARD (WARD NO. XI)

R1	2	0.4
R2	1	1.5
R3	1	1.5
R4	1	1.5
R5	1	1.5
R6	2	1.5
R7	1	1.5
R8	1	1.5
R9	1	1.5
R10	1	1.5
R11	1	1.5
R12	1	1.5
R13	1	1.5
R14	1	1.5
R15	1	1.5
R16	1	1.5
R17	1	1.5
R18	1	1.5
R19	1	1.5
R20	1	1.5
R21	1	1.5
R22	1	1.5
R23	1	1.5
R24	1	1.5
R25	1	1.5
R26	1	1.5
R27	1	1.5
R28	1	1.5
R29	1	1.5
R30	1	1.5
R31	1	1.5
R32	1	1.5
R33	1	1.5
R34	1	1.5
R35	1	1.5
R36	1	1.5
R37	1	1.5
R38	1	1.5
R39	1	1.5
R40	1	1.5
R41	1	1.5
R42	1	1.5
R43	1	1.5
R44	1	1.5
R45	1	1.5
R46	1	1.5
R47	1	1.5
R48	1	1.5
R49	1	1.5
R50	1	1.5
R51	1	1.5
R52	1	1.5
R53	1	1.5
R54	1	1.5
R55	1	1.5
R56	1	1.5
R57	1	1.5
R58	1	1.5
R59	1	1.5
R60	1	1.5
R61	1	1.5
R62	1	1.5
R63	1	1.5
R64	1	1.5
R65	1	1.5
R66	1	1.5
R67	1	1.5
R68	1	1.5
R69	1	1.5
R70	1	1.5
R71	1	1.5
R72	1	1.5
R73	1	1.5
R74	1	1.5
R75	1	1.5
R76	1	1.5
R77	1	1.5
R78	1	1.5
R79	1	1.5
R80	1	1.5
R81	1	1.5
R82	1	1.5
R83	1	1.5
R84	1	1.5
R85	1	1.5
R86	1	1.5
R87	1	1.5
R88	1	1.5
R89	1	1.5
R90	1	1.5
R91	1	1.5
R92	1	1.5
R93	1	1.5
R94	1	1.5
R95	1	1.5
R96	1	1.5
R97	1	1.5
R98	1	1.5
R99	1	1.5
R100	1	1.5

- - Park District
- - Post Office
- - School
- △ - Church
- ◇ - Hotel/Residence
- ▽ - Motel/Bed and Breakfast
- ◇ - Motel/Bed and Breakfast
- ◇ - Motel/Bed and Breakfast



CJ SUS-2011 TOWN & COUNTRY PLANNING UNIT APWD PORT BLAIR

[Signature]
 Executive Engineer (Mt. Blair)
 Municipal Council



CIRCLE NO: 13

VIP AREA


COLLECTION POINT

- 1. Raj Niwas
- 2. C.S. Banglow
- 3. D.C Banglow
- 4. Teshil office
- 5. IP&T
- 6. Court Building
- 7. Sectriact Building

→ Separate Trucks

TOTAL COLLECTION POINT - 369 NOS. (TRUCK)

TOTAL ROUTE - 365 NO.



Executive Engineer (Wtr. Wks)
Municipal Council

(74)

उपायुक्त का कार्यालय
OFFICE OF THE DEPUTY COMMISSIONER
दक्षिण अंडमान जिला
SOUTH ANDAMAN DISTRICT

Port Blair, dated the 11, February, 2015.

ORDER NO: 143

In exercise of powers vested upon me under Section 198 1 (k) of the Andaman and Nicobar Islands Land Revenue and Land Reforms Regulation, 1966, the area specified in the table below is hereby Set apart for Garbage Dumping yard and path at Radhanagar village, Havelock under Port Blair Tehsil as under:

Sl. No.	Particulars	Details of Set apart		
1.	Village	Radhanagar		
2.	Survey No.	1/4	1/6	1/5
3.	Area	4000 m ²	1500 m ²	1800 m ²
4.	Purpose	Set apart for Garbage Dumping yard and path.		
5.	In favour of	Zilla Parishad, South Andaman		

(TANVI GARG)

Deputy Commissioner
South Andaman District
R.C. No. 597/2014/DC (SA)
दक्षिण अण्डमान जिला
South Andaman District

Note: This is in partial modification of Earlier Order in R.C. No. 728/2008/DC/SA and R.C. No. 597/2014/DC/SA.

OFFICE ORDER BOOK

Copy to:-

1. The Assistant Commissioner, South Andaman for information.
2. The Assistant Commissioner. (Settlement) for information and necessary action.
3. The Adhayaksha, Zilla Parishad(SA) for information.
4. The Tehsildar, Port Blair for information and necessary action.
5. The Tehsildar, Land record for information.
6. The Tehsildar, Settlement for information.
7. R.C. No.597/2014/DC (SA).
8. R.C. No.728/2008/DC/SA.

(TANVI GARG)
Deputy Commissioner
South Andaman District

ANNEXURE-2(ii)

5

Annexure 'A'

Activities	Action Points	Proposed Tier, Action & Timeline
Collection of waste	<p>Making arrangements for collection of waste to cover;</p> <ul style="list-style-type: none"> ➤ House-to-house collection ➤ Slums and squatters ➤ Commercial areas ➤ Industrial areas ➤ Horticultural waste from parks, etc. ➤ Construction and demolition waste ➤ Office complexes ➤ Slaughterhouses, vegetable markets 	<p>Gram Panchayats at Village level, on a daily basis by employing DRMs, hand pulled carts and tricycles.</p>
Segregation of waste	<p>Mass awareness programmes for segregation of waste at;</p> <ul style="list-style-type: none"> ➤ At school level ➤ At residential level ➤ At market/commercial areas <p>Through:</p> <ul style="list-style-type: none"> ➤ Pamphlet ➤ Interaction ➤ Hoarding/newspaper/ local cable network, etc. ➤ Door - to - door collection of segregated waste followed by recycling/ utilization by appropriate environment friendly manner. 	<ul style="list-style-type: none"> • Gram Panchayats at Village level • Panchayat Samities at Block level • Zilla Parishads at Distt level <p><u>On a monthly and/ or quarterly basis</u></p>
Other activities	<ul style="list-style-type: none"> iii) Regulation of stray cattle movement ix) Prohibiting burning of garbage, leaves, and other waste. x) Regular street sweepings. xi) Improving street sweeping on wider roads by mechanical means. cii) Covering dusty areas/ road sides to prevent flow of dust on roads and / or sweeping of dust causing high levels of dust in ambient air. iii) Setting up of public complaint cell and attending them on urgent basis. iv) Constitution of vigilance squads to; prevent littering of waste, monitoring lifting of garbage on daily basis, maintenance of dust bins, movement of stray cattle, burning of garbage, transportation of waste in covered conditions etc. 	<ul style="list-style-type: none"> • Gram Panchayats at Village level • Panchayat Samities at Block level • Zilla Parishads at Distt level

Storage of waste	<ul style="list-style-type: none"> ii) Setting up of bins of appropriate sizes in different localities (residential, commercial, slums/ squatters) ix) Setting up of three bins as per Rules, (to be started on experimental basis). x) Provision of litter bins xi) Provisions of containers for horticulture and construction and demolition waste. xii) Regular operation and maintenance of waste storage facilities. xiii) Provision of bins for weekly markets, marriage halls and other functions. iv) Open sites to be eliminated. 	<ul style="list-style-type: none"> • Gram Panchayats at Village level • Panchayat Samities at Block level <u>within six months</u>
Transportation of waste	<ul style="list-style-type: none"> vi) Devising transportation system for congested areas. vii) Devising transportation system for slums and squatters viii) Devising transportation system for horticultural and construction and demolition waste. ix) Setting up of workshop facilities for O & M of vehicles. x) Estimating requirement of transportation fleet (optimum requirement) xi) Assessment of requirement of hand-carts, tricycles and other devices 	<ul style="list-style-type: none"> • Panchayat Samities at Block level <u>within six months</u>
Processing of waste	<ul style="list-style-type: none"> vi) Formulation of State level plan/ policy and action plan for setting up of facilities. vii) Drafting terms for seeking private entrepreneurship to set up facilities. viii) Constitution of State level Technology Advisory Group to assist local bodies in evaluation of tenders, selection of technologies, etc. ix) Local bodies to initiate tendering procedures, follow up to set up requisite processing plants. x) Local bodies to save expenditure on waste processing and disposal by encouraging private entrepreneur to set up such facilities. 	<ul style="list-style-type: none"> • Zilla Parishads at Distt level <u>within eight months</u>

Disposal of waste	<p>New sites</p> <p>v) Identification of probable sites for operating them as waste processing-cum-disposal sites.</p> <p>vi) Identification of sites based on rapid EIA and following the criteria stipulated in the Rules.</p> <p>ii) Setting up of site clearance committee by the State Board/Committee or State Urban Development Department for advising on suitability of site for waste processing/ disposal.</p> <p>iii) State plan for making arrangements for operation and maintenance of landfill site considering the views of local bodies.</p> <p>Existing site</p> <p>v) Improvement in existing sites to include, provision of fencing entry gate, office-cum-record room, building of approach including internal roads, installation of weigh bridges/ or making alternate arrangements and other provisions as specified under the Rules.</p> <p>i) Operation of landfills following the provisions (18)-(21) and (22) of the Rules.</p> <p>ii) Provisions for monitoring of pollution (water quality monitoring, ambient air quality monitoring.)</p> <p>ii) Plantation at landfill site Closure of landfill site and post care.</p>	<p>* Zilla Parishads</p> <p>03 Nos. land sites measuring 4000m², 1500m² and 1800m² bearing survey Nos. 1/4, 1/6 and 1/5 resp. have already been allotted at village Radhanagar in Havelock Island to the Zilla Parishad South Andaman for development of land fill sites.</p>
Old dumpsites	Rehabilitation or reclamation of old dump site followed by capping & plantation.	* Zilla Parishads at Distt level within six months.

Annexure R-3

PROJECT REPORT

Development of Solid Waste Management
System at Port Blair

Sponsor :

Administration, Municipal Council of Port Blair



National Environmental Engineering Research Institute
Nehru Marg, Nagpur - 440 020

May 2001

Executive Summary

Introduction

Port Blair, the capital of Andaman and Nicobar Islands, Union Territory, Government of India is spread over an area of 16.48 sq.km. with a limited scope for further growth as the city is surrounded by the sea. Port Blair town is mainly occupied by the migrants from mainland. Since independence, there is a rapid growth in urban population resulting in increased generation of solid waste quantity. Moreover, the improving life style results in increased generation of the waste quantity per person. Thus municipal council is facing difficulties in providing the solid waste services to the desired level. Administration of Andaman and Nicobar Islands has realised the severity of the situation and entrusted the work of carrying out studies in solid waste management at Port Blair to the National Environmental Engineering Research Institute (NEERI) Nagpur.

Initially the prevailing situation for solid waste management is analysed to identify the shortcomings of the system. Further, in keeping with the modern trends and local situation, feasible component systems are identified and integrated in the form of system alternatives which are compared through rigorous ranking exercises mainly based on environmental, economical and technical aspects. This has formed the basis for the development of appropriate system addressing the issues like institutional arrangement, operation management, financial management, public participation and awareness, etc. In addition, the existing systems for hospital waste management, septic tanks and open drain are studied and the strategy for improvement is delineated. The findings of these studies are described in brief as follows :

Existing System of Solid Waste Management

In Port Blair the Municipal Council is responsible for solid waste management and activities are carried out under the supervision of sanitary officer under the overall guidance of the Secretary, Municipal Council. For this purpose 18 wards

(v)

of the city are grouped in 8 zones; each of which is supervised by a senior sanitary inspector supported by other staff. The sanitary officer is responsible for collection and disposal of solid waste. Assistant Engineer (Mech.), working under Executive Engineer (Works), is responsible for solid waste transportation. This department is also responsible for drain cleaning, tree cutting, grass cutting, attending complaints of chokages in septic tanks.

The total expenditure of Rs. 4.56 crores on general conservancy and health and sanitation in 2000-2001 is not independently charged and is mixed with other conservancy services. This expenditure is 29.28 percent of the total budget.

In order to estimate the quantity of solid waste, a rigorous weighing exercise was executed indicating that 83.65 tonnes of solid waste are transported every day from the town which works out to be 0.80 kg/capita/day. This value is higher as compared to range of 0.2 to 0.5 kg/capita/day observed in other Indian cities and can be attributed to higher standard of living in Port Blair.

Extensive field investigations were carried out to assess the waste characteristics. It was observed that on an average the waste mainly contains 37.5% of degradable organic fraction, 5.8% of glass, 9.65% of plastics, 10.84% of paper and cardboard, and metals of 1.69%. The C/N ratio ranges between 16 to 40 indicating the suitability of solid waste for biological processing like composting while the calorific value ranges between 700-1700 kcal/kg indicating the difficulties in thermal processing.

Mostly, the community bin system of collection is adopted in the majority of the town. The roads and open areas are manually swept by safai mazdoors using long handle brooms whose life varies between 7-15 days. The residents and safai mazdoors deposit the solid waste in the nearest community bin. The safai mazdoors are observed to transfer the waste with the help of gunny bags. Safai mazdoors are also responsible for drain cleaning, cleaning of soak pits and removal of dead animals. There is a separate group of safai mazdoors engaged in the loading of transport vehicles. For solid waste transfer handcarts are

PRESSNOTE

Annexure K-4


The Port Blair Municipal Council has launched a scheme for providing better civic amenities to the residents of the city with public participation. An awareness campaign- "DO IT YOURSELF" for improving the present system of Solid Waste Management was organized on 16.3.2013 at Dairy Farm Community Hall. The residents of Dairy Farm (Ward No.8) participated in the programme and they were educated on the need to co-operate with PBMC in management of waste. Most important aspect of this being door step collection and segregation at source.


Shri. P.B.Murugan Chairperson, PBMC was the Chief Guest on the occasion. He stressed on the importance of systematic solid waste management. Shri.Rakesh Bali, Secretary, PBMC solicited public co-operation and not to throw garbage on the streets and nallahs etc and to keep their surroundings clean. Dairy Farm Residents Association was also formed by Shri.Vijay Kumar Sr. Sanitary Inspector and Shri. Sudeep Singh Sanitary Inspector.

All the Ward Councillors, Various Departments and NGOs ANPCC, ANET, Clean City, Women's Cooperative Society Union, religious leaders and school children attended the event.

On the occasion a multi media presentation on "Waste and Island Eco-System" was made by Ms. Tasneem Khan, Asst. Director, ANET educating the people as to how to dispose waste. Shri. Rishikesh, Sr. Scientist of ANPCC also spoke on management of plastic waste in a most acceptable manner.

Smti.P.Bharthi, Councillor Ward No. 8 PBMC proposed the vote of thanks.


Secretary,
Municipal Council
Port Blair


FileNo.109//SS/SO/MC-PB/2007-08/ 977
OFFICE OF THE MUNICIPAL COUNCIL
(SANITARY WING)
PORT BLAIR.

Dated, the 19th March, 2013

Copy to:-

1. The In-charge, Regional News Unit, AIR, Port Blair with the request to broadcast the above 'Press Note' for one day only.
2. The Chief Editor, Daily Telegrams with the request to publish the above 'Press Note' in the Daily Telegrams for two days only.
3. The Editor, Andaman Herald, Port Blair with the request to publish the above 'Press Note' in the Andaman Herald for one day only.
4. The Editor, Andaman Express,, Port Blair with the request to publish the above 'Press Note' in the Andaman Herald for one day only.
5. The Editor, Aspect with the request to publish the above 'Press Note' in the Aspect for one day only.
6. The Editor, 'Andaman Local' with the request to publish the above 'Press Note' in the Andaman Local for one day only.
7. The Editor, Echo of India, Port Blair with the request to publish the above 'Press Note' in the Echo of India for one day only.
8. The Editor 'Andaman Chronicle' with the request to publish the above 'Press Note' in the Andaman Chronicle for one day only.

RBV condoles death

PORT BLAIR, MARCH 19/—/ The Principal, staff and students of Government Rabindra Bangla Vidyalaya deeply mourn the sad and untimely demise of Shri Samirendu Mazumder (PGT, Geography), 60, years Resident of Diglipur (Khudiram pur) on 18th March 2013 at G.B.Pant Hospital. He has completed 24 years of service in the Education Department. He is survived by his wife and two sons. We pray to the almighty to give strength and courage to the bereaved family to bear this irreparable loss. May his soul rest in peace.

Mild tremor hits Nicobar

PORT BLAIR, MARCH 19/—/ A tremor of mild intensity hit the Nicobar region on Tuesday. The earthquake recorded at about 12.10 pm measuring 4.6 on the Richter Scale hit the Nicobar Islands about 104 kms off Mohean Islands. The epicenter of the tremor was located at 8.233° North and 94.235° East at a depth of 89.1 km, according to the USGS. No loss of life or property was reported from anywhere in the region.

The A & N Islands were badly hit by the 2004 Asian tsunami, which was triggered by an earthquake off the Indonesian island of Sumatra that sent giant waves crashing into countries around the Indian Ocean. The Andaman Sea witnesses frequent quakes caused by the meeting of the Indian plate with the Burmese microplate along an area known as the Andaman trench.

PBMC launches 'Do It Yourself' campaign at Dairyfarm

*Pleads for public coop for apt disposal of solid waste



PORT BLAIR, MARCH 19/—/ The Port Blair Municipal Council recently launched a scheme for providing better civic amenities to the residents of the

city with public participation.

An awareness campaign "Do it yourself" for improving the present system of Solid Waste Management was inaugurated at Dairyfarm Community Hall on Mar 16. The residents of Dairy Farm (Ward No. 8) attended the function and were educated on the need to co-operate with PBMC in management of waste. Most vital aspect of the campaign is door step collection and segregation of garbage at source.

Launching the campaign, the PBMC Chairman, Mr P B Murugan stressed on the importance of systematic solid waste management. The Secretary, PBMC, Mr Rakesh Ball solicited public co-operation and urged residents not to throw garbage on the streets and nallahs etc and keep their surroundings clean. Dairy Farm Residents Association was also formed by Mr Vijay Kumar, Sr. Sanitary Inspector and Mr Sudeep Singh, Sanitary Inspector. All the Ward Councillors, representatives from various Departments and NGOs, ANPCC, ANET, Clean City Women's Cooperative Society Union, religious leaders and school children attended the function.

A multi-media presentation on "Waste and Island Eco-System" was made by Ms. Tasneem Khan, Asst. Director, ANET educating the people as to how to dispose waste. Mr Rishikesh, Sr. Scientist of ANPCC also spoke on management of plastic waste in the most acceptable manner. The Councillor Ward No. 8, Smt P.Bharthi proposed the vote of thanks.

LG's public hearing

PORT BLAIR, MARCH 19/—/ A number of public today called on the Lt Governor, Lt Gen (Retd) Bhopinder Singh, during the Tuesday's Public Hearing at Raj Niwas and

highlighted their problems and grievances. The Lt Governor heard their problems and assured them that their genuine grievances will be looked into.

CARI's Agromet bulletin for farmers

A
MK




PORT B
ers' Pho
Andame
ited ove
Nisa XI
TI
Phoenix
and Thr
Bay was
runs an
Judged
islands,
to the w
no. 6, M
MK Bro
E

PORT I
elocult
annual
The top
in Hind
enroll
9434266

Dea

PORT
19/—/
Teache
Non-G
Officer
mourn
mise c
Mazur
Teache
Bangla
road ac
on Mon
surviv
two ch
the Sov
ers' Br
convey
the m
reaved



In the Capital City of Port Blair, the responsibility of management of solid waste lies with the Port Blair Municipal Council. Council has taken various initiatives in the past, but now due to efforts of civic body, the residents across ward nos 1, 2, 3, 4, 7, 8 & 9 were educated through awareness programmes to take-up source segregation. Now they are silently turning over a new leaf and segregate waste at source. The result cleaner surroundings.

The Scheme "DO IT YOURSELF" is a good initiative, but will succeed only if people are involved. Therefore, the PBMC plans to encourage the residents of other wards also and take this scheme forward.

PBMC is going to conduct a workshop for its supervisory staff on techniques to distinguish the wet and dry waste and also to educate them as how to encourage the residents to take-up source segregation. Together with ANET & ANPCC, the workshop will be organized on dt. 4.5.2013 in the premises of Delanipur, Community Hall from 9.00 am.

L
Secretary,
Municipal Council
Port Blair

File No. 109/SS/SO/MC-PB/2007-08/1482
OFFICE OF THE MUNICIPAL COUNCIL
(SANITARY WING)
PORT BLAIR.

Dated, the 03rd May, 2013

Copy to:-

1. The In-charge, Regional News Unit, AIR, Port Blair with the request to broadcast the above 'Press Note' for one day only.
2. The Chief Editor, Daily Telegrams with the request to publish the above 'Press Note' in the Daily Telegrams for two days only.
3. The Editor, Andaman Herald, Port Blair with the request to publish the above 'Press Note' in the Andaman Herald for one day only.
4. The Editor, Andaman Express, Port Blair with the request to publish the above 'Press Note' in the Andaman Herald for one day only.
5. The Editor, Aspect with the request to publish the above 'Press Note' in the Aspect for one day only.
6. The Editor, 'Andaman Local' with the request to publish the above 'Press Note' in the Andaman Local for one day only.
7. The Editor, Echo of India, Port Blair with the request to publish the above 'Press Note' in the Echo of India for one day.

Copy for information is also forwarded to:-

1. The Chairperson, Municipal Council
2. The Sr. Steno, Secretary, PBMC
3. The Chairperson (PH&S), PBMC
4. The Ward Councillor W.No 4, PBMC
5. The AE (E&M), PBMC
6. The Executive Engineer (works), PBMC
7. The Member Secretary, ANPCC, Dollygung, Port Blair
8. The Organisor, PBMC, he is request to make it necessary arrangement to provide refreshment/lunch to the Officer's & Participants on the aforesaid placed, date and time.
9. All the Sr.S.Is & S.Is, PBMC.
- 10 Miss. Tasneem Khan, Asst. Director, ANET, (NGO)

With a request to kindly attend the workshop programme.

L
Secretary
PBMC.

passengers. If not been reported by passengers that in front of the Speed Boats the ACs but during rain, any they have to remain indoors and suffer the hell on this earth. When sea becomes rough, vessels are purchased and lettings move at its own pace. People

Will stop by ANET at Dahanupui



agreement


clean

PRESS NOTE

A joint inspection by Secretary, Municipal Council was made on 7.9.2013 alongwith officials of Sanitary Wing, PBMC in ward No.8,9,10 and Gandhi Park.

During the inspection door to door collection of garbage in above wards have been noticed and intensive interaction with the residents were made by the Secretary after completion of ward visit. The Secretary also visited Gandhi Park where composting of garbage take place. The general publics are hereby requested to co-operate with the sanitation staff of PBMC, during their visit for garbage collection in order to maintain neatness and hygienic condition of city.

The Secretary sought the cooperation of the general public in the door to door garbage collection and segregation at source to maintain high standards of sanitation and cleanliness.


Secretary,
Municipal Council
Port Blair

File No.109/SS/SO/MC-PB/2007-08/2826
OFFICE OF THE MUNICIPAL COUNCIL
PORT BLAIR

Dated: 10th September 2013

Copy to:

1. The Incharge, Regional Unit, AIR, Port Blair with the request to broadcast the above "Press Note" for one day only.
2. The Chief Editor, Daily Telegrams with the request to publish the above "Press Note" in the Daily Telegrams for two days only.
3. The Editor, Andaman Herald, Port Blair with the request to publish the above "Press Note" in the Andaman Herald for one day only.
4. The Editor, Andaman Express, Port Blair with the request to publish the above "Press Note" in your esteemed daily for one day for the information of the general public.
5. The Editor, ASPECT, Port Blair with similar request.
6. The Editor, Andaman Local, Port Blair with similar request.
7. The Editor, Echo of India, Port Blair with similar request.
8. The Editor, Andaman Chronicle, Port Blair with similar request.



Secretary,
Municipal Council


PRESSNOTE

The Port Blair Municipal Council has launched a week long Cleanliness Drive Programme with all the resource available at its disposal in all the 18 wards to make the city clean and tidy.

In this connection, various efforts like, bush cutting, drain desilting, removal of unauthorized banners, cattle and dog menace, imposing of fine and giving health education/awareness amongst the city dwellers have been initiated. The Chairperson, Secretary and Ward Councillors of PBMC have also joined hands in the endeavour. "ANET" an NGO is assisting PBMC in the cleanliness drive.

The cleanliness drive programme will continue till 28.12.2013.


Secretary,
Municipal Council
Port Blair.


File No.109//SS/50/MC-PB/2007-08/4065
OFFICE OF THE MUNICIPAL COUNCIL
(SANITARY WING)
PORT BLAIR.

¹⁵
Dated, the 26 Dec, 2013

Copy to:-

1. The In-charge, Regional News Unit, AIR, Port Blair with the request to broadcast the above 'Press Note' for two consecutive days.
2. The Chief Editor, Daily Telegrams with the request to publish the above 'Press Note' in the Daily Telegrams for two days only.
3. The Editor, Andaman Herald, Port Blair with the request to publish the above 'Press Note' in the Andaman Herald for one day only.
4. The Editor, Andaman Express,, Port Blair with the request to publish the above 'Press Note' in the Andaman Herald for one day only.
5. The Editor, Aspect with the request to publish the above 'Press Note' in the Aspect for one day only.
6. The Editor, 'Andaman Local' with the request to publish the above 'Press Note' in the Andaman Local for one day only.
7. The Editor, Echo of India, Port Blair with the request to publish the above 'Press Note' in the Echo of India for one day only.
8. The Editor 'Andaman Chronicle' with the request to publish the above 'Press Note' in the Andaman Chronicle for one day only.

Copy for information is also forwarded to:-

1. The Chairperson, Municipal Council, Port Blair
2. The Secretary, Municipal Council, Port Blair.